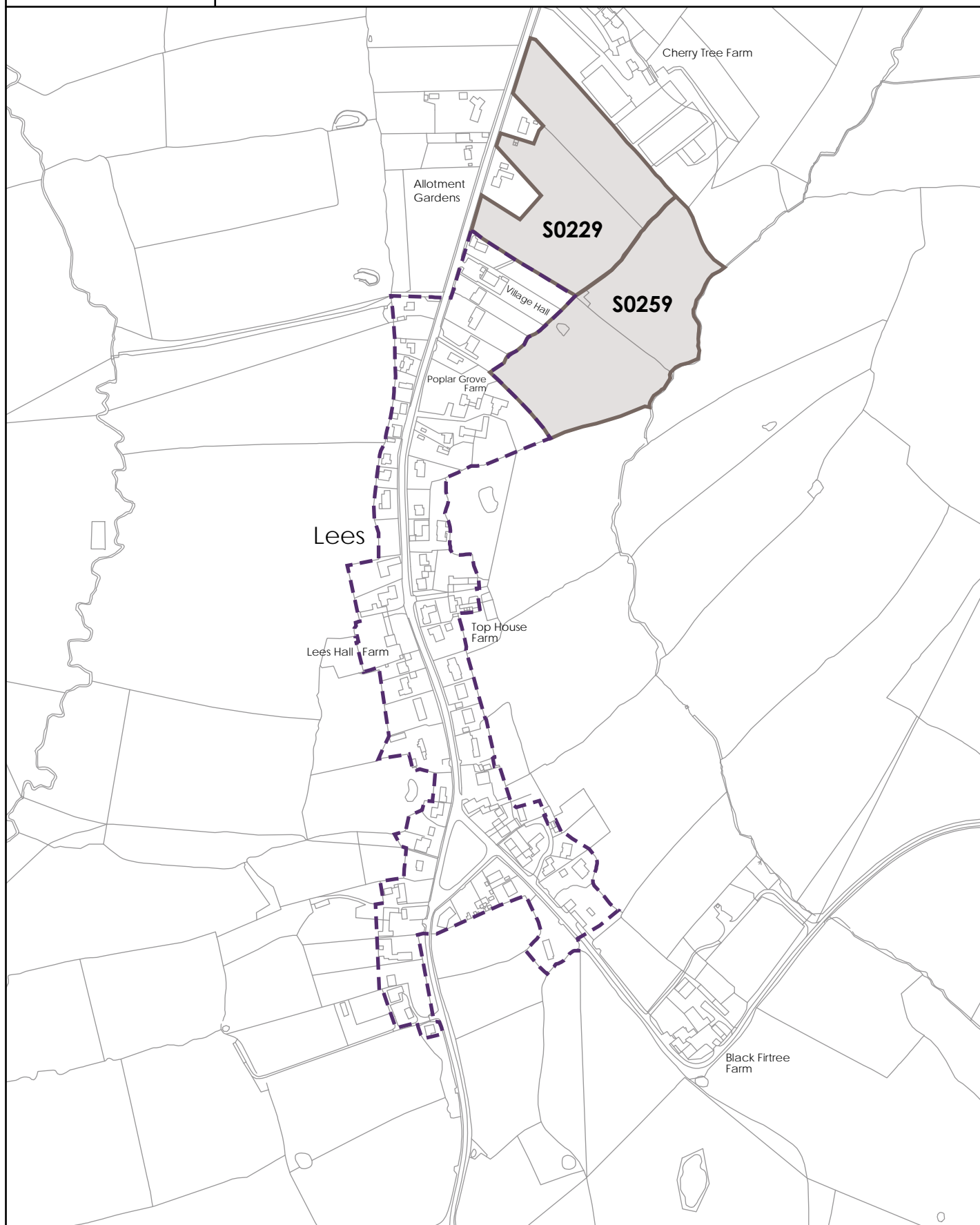




Housing Site Options - Lees



Proposed Settlement
boundary



Part 1 Housing Allocation



Not suitable
Part 2 sites



Part 2 Housing
Allocation



Green Belt

S0229

SHLAA Number
(Strategic Housing Land
Availability Assessment)

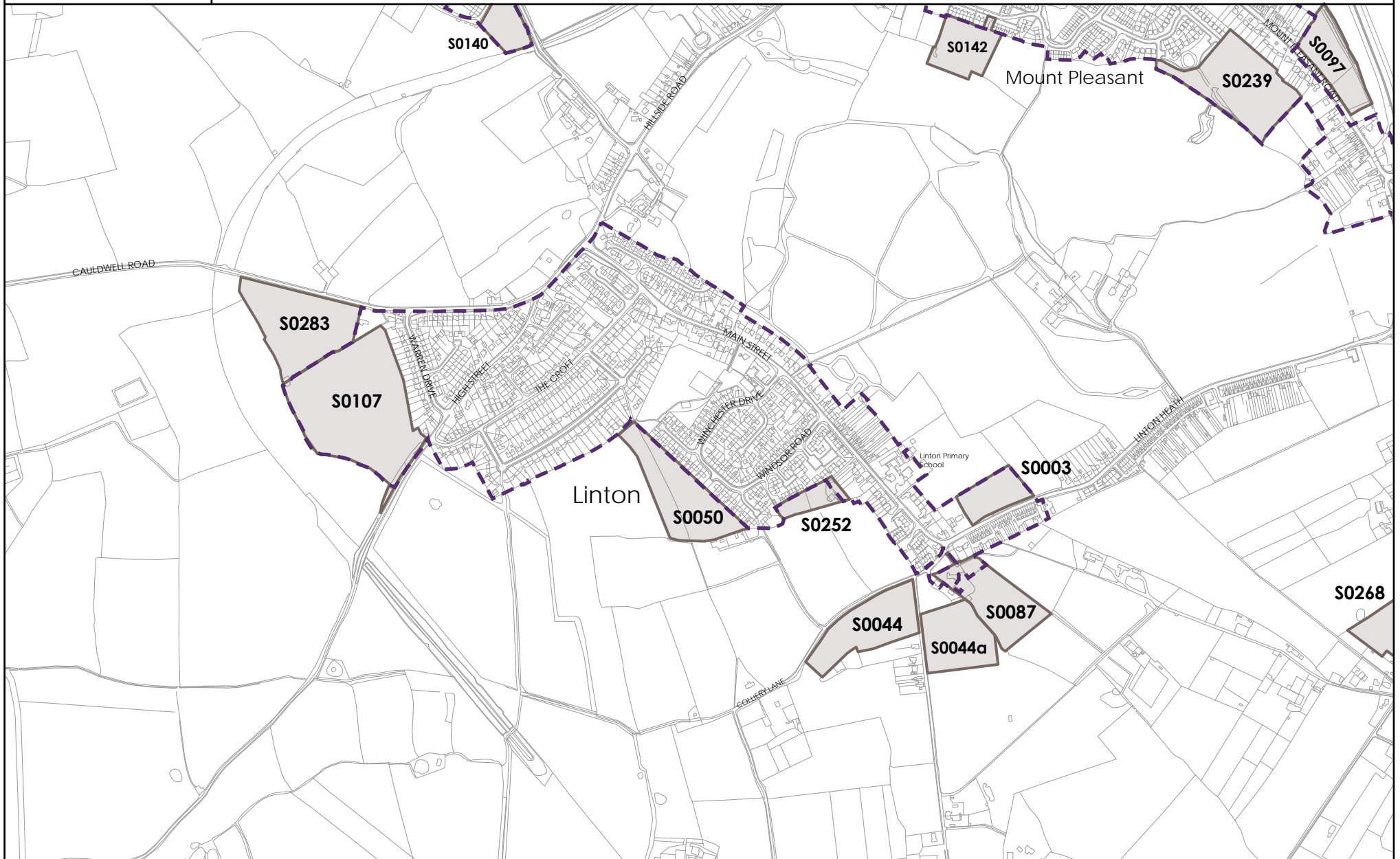
© Crown copyright. All rights
reserved. 100019461 2014.

Scale: 1: 5000
at A4





Housing Site Options - Linton



Proposed Settlement boundary

Part 1 Housing Allocation



Not suitable Part 2 sites

Part 2 Housing Allocation



Green Belt

50174 SHLAA Number
(Strategic Housing Land Availability Assessment)

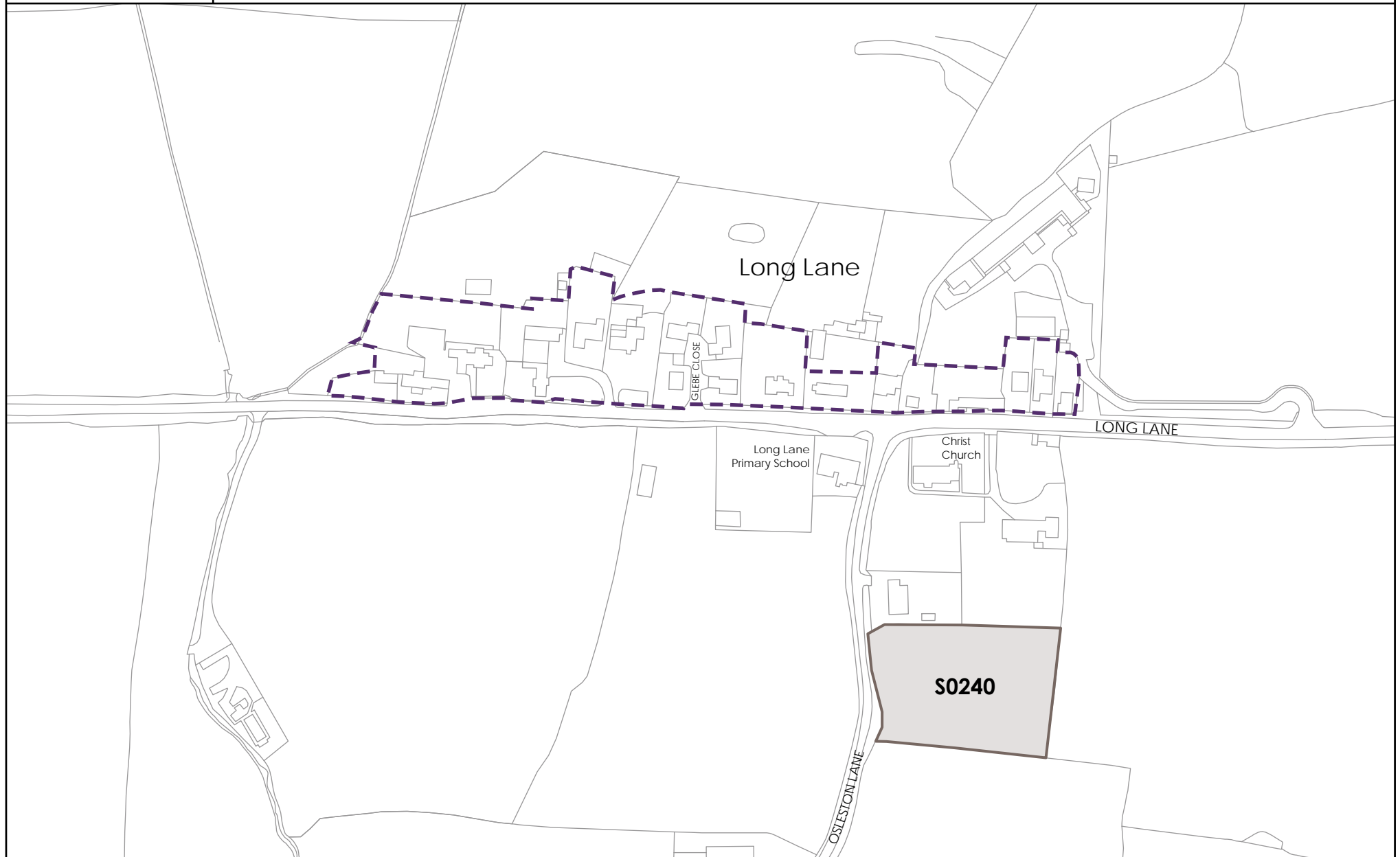
© Crown copyright. All rights reserved.
100019461 2014.


Scale: 1: 10000 at A4







Housing Site Options - Long Lane



 Proposed Settlement boundary
 Part 1 Housing Allocation

 Not suitable Part 2 sites
 Part 2 Housing Allocation

 Green Belt
S0174 SHLAA Number
(Strategic Housing Land Availability Assessment)

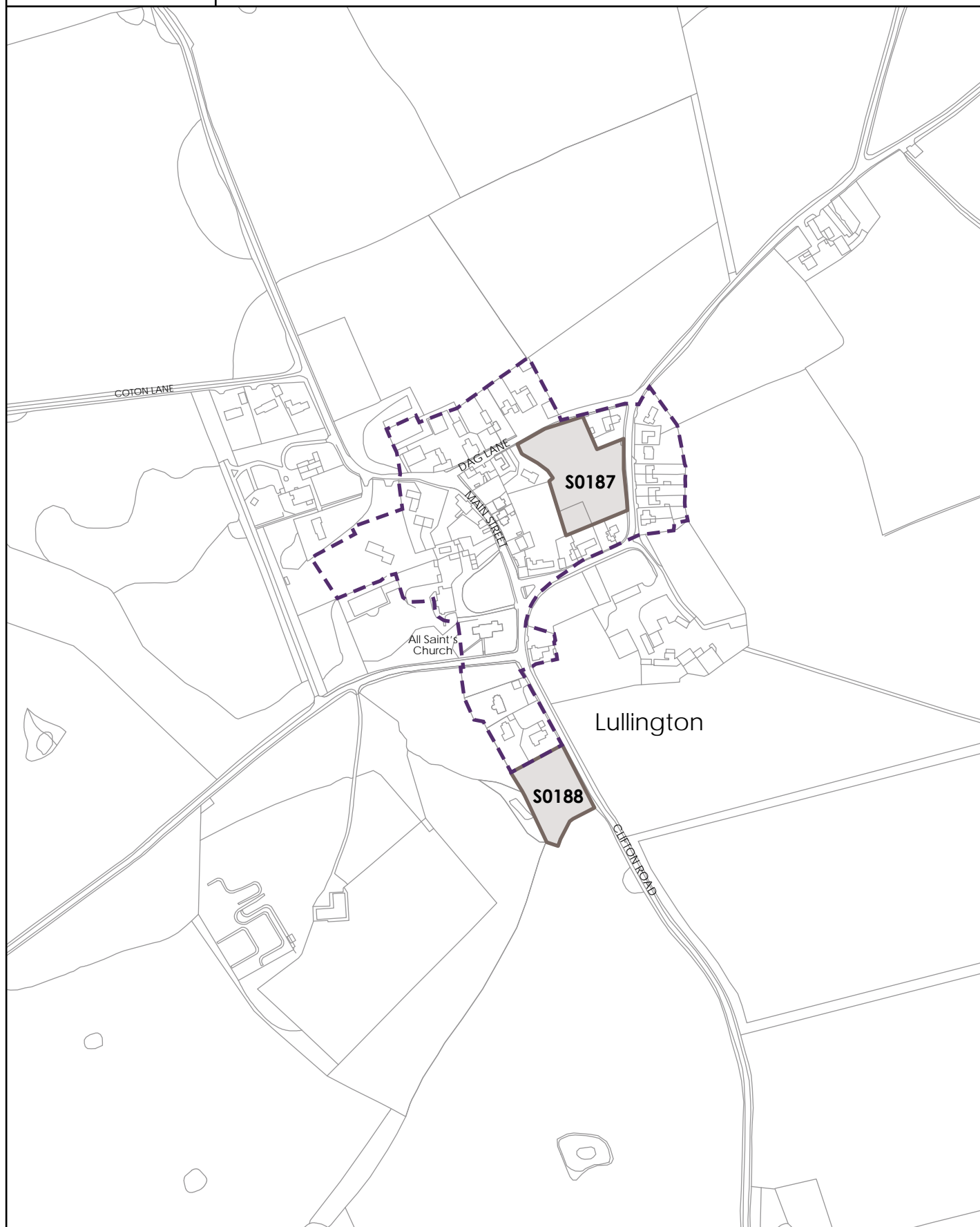
© Crown copyright. All rights reserved.
100019461 2014.

Scale: 1: 2500 at A4





Housing Site Options - Lullington



Proposed Settlement
boundary



Part 1 Housing Allocation



Not suitable
Part 2 sites



Part 2 Housing
Allocation



Green Belt

S0174

SHLAA Number
(Strategic Housing Land
Availability Assessment)

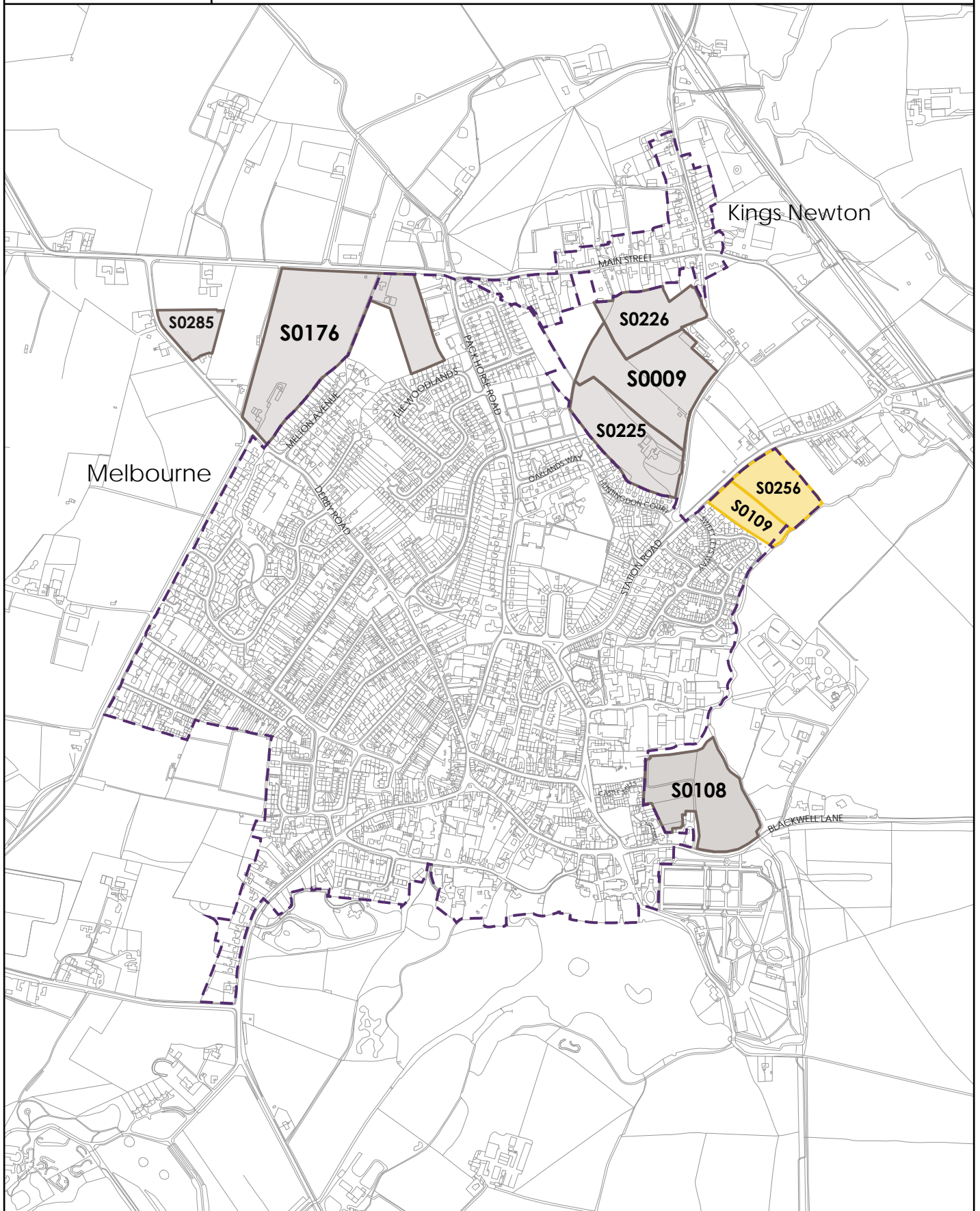
© Crown copyright. All rights
reserved. 100019461 2014.

Scale: 1: 5000
at A4





Housing Site Options - Melbourne



Proposed Settlement
boundary



Part 1 Housing Allocation



Not suitable
Part 2 sites



Part 2 Housing
Allocation



Green Belt

S0174

SHLAA Number
(Strategic Housing Land
Availability Assessment)

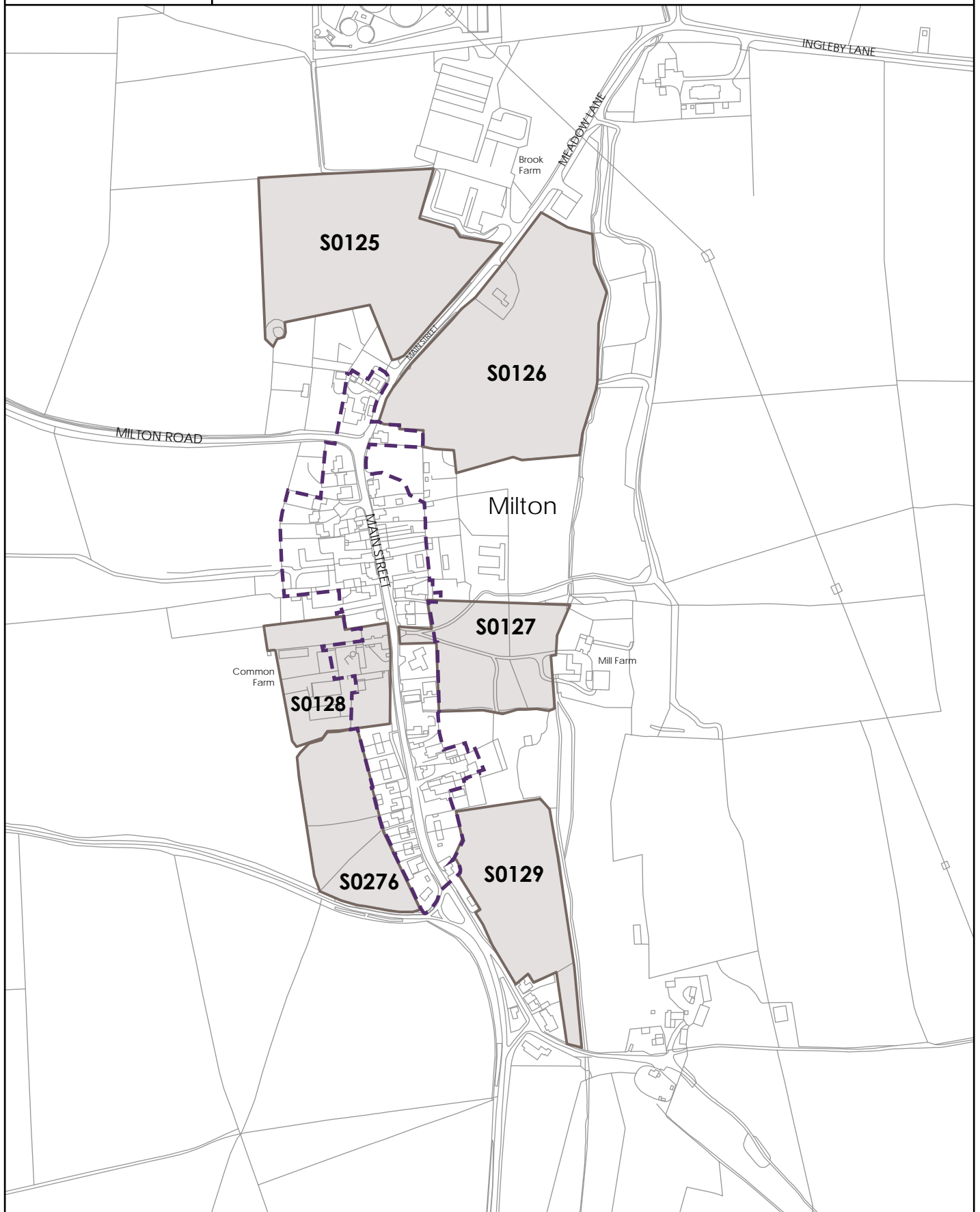
© Crown copyright. All rights
reserved. 100019461 2014.

Scale: 1: 10000
at A4





Housing Site Options - Milton



Proposed Settlement
boundary

Part 1 Housing Allocation



Not suitable
Part 2 sites

Part 2 Housing
Allocations



Green Belt

S0174 SHLAA Number
(Strategic Housing Land
Availability Assessment)

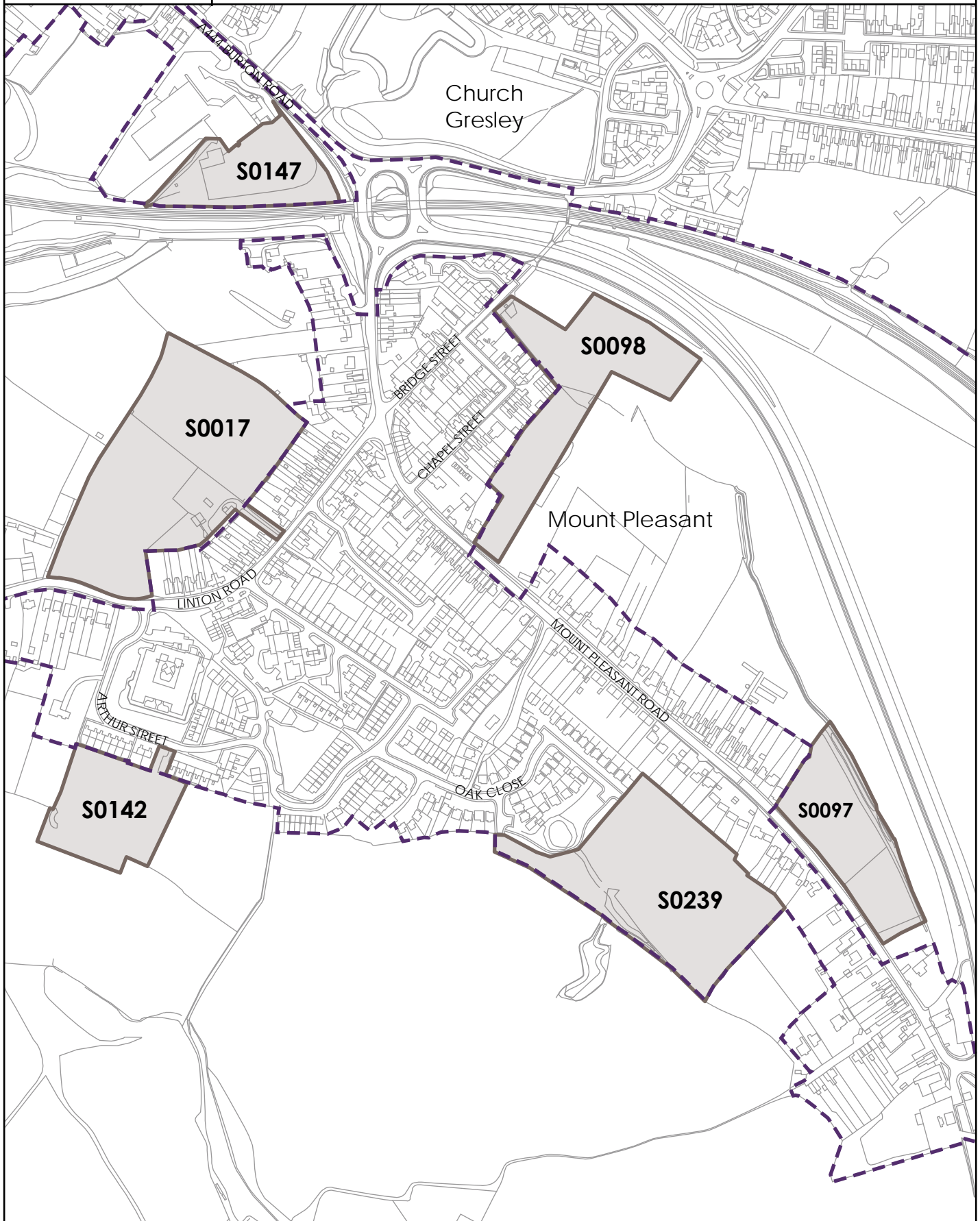
© Crown copyright. All rights
reserved. 100019461 2014.

Scale: 1: 5000
at A4





Housing Site Options - Castle Gresley (Mount Pleasant)



Proposed Settlement
boundary



Part 1 Housing Allocation



Not suitable
Part 2 sites



Part 2 Housing
Allocation



Green Belt

S0239

SHLAA Number
(Strategic Housing Land
Availability Assessment)

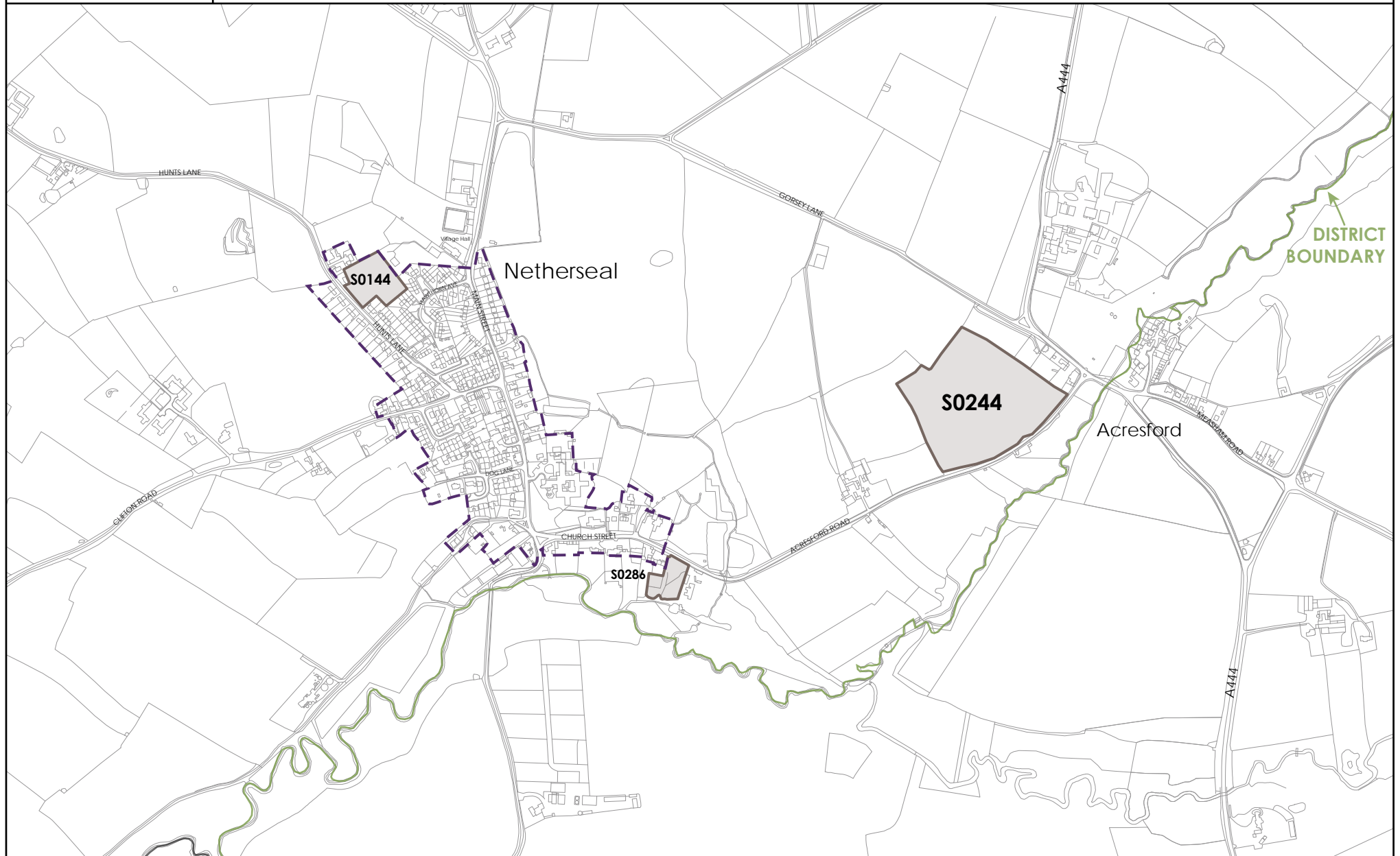
© Crown copyright. All rights
reserved. 100019461 2014.



Scale: 1: 5000
at A4







Housing Site Options - Netherseal and Acresford



 Proposed Settlement boundary
 Part 1 Housing Allocation

 Not suitable Part 2 sites
 Part 2 Housing Allocation

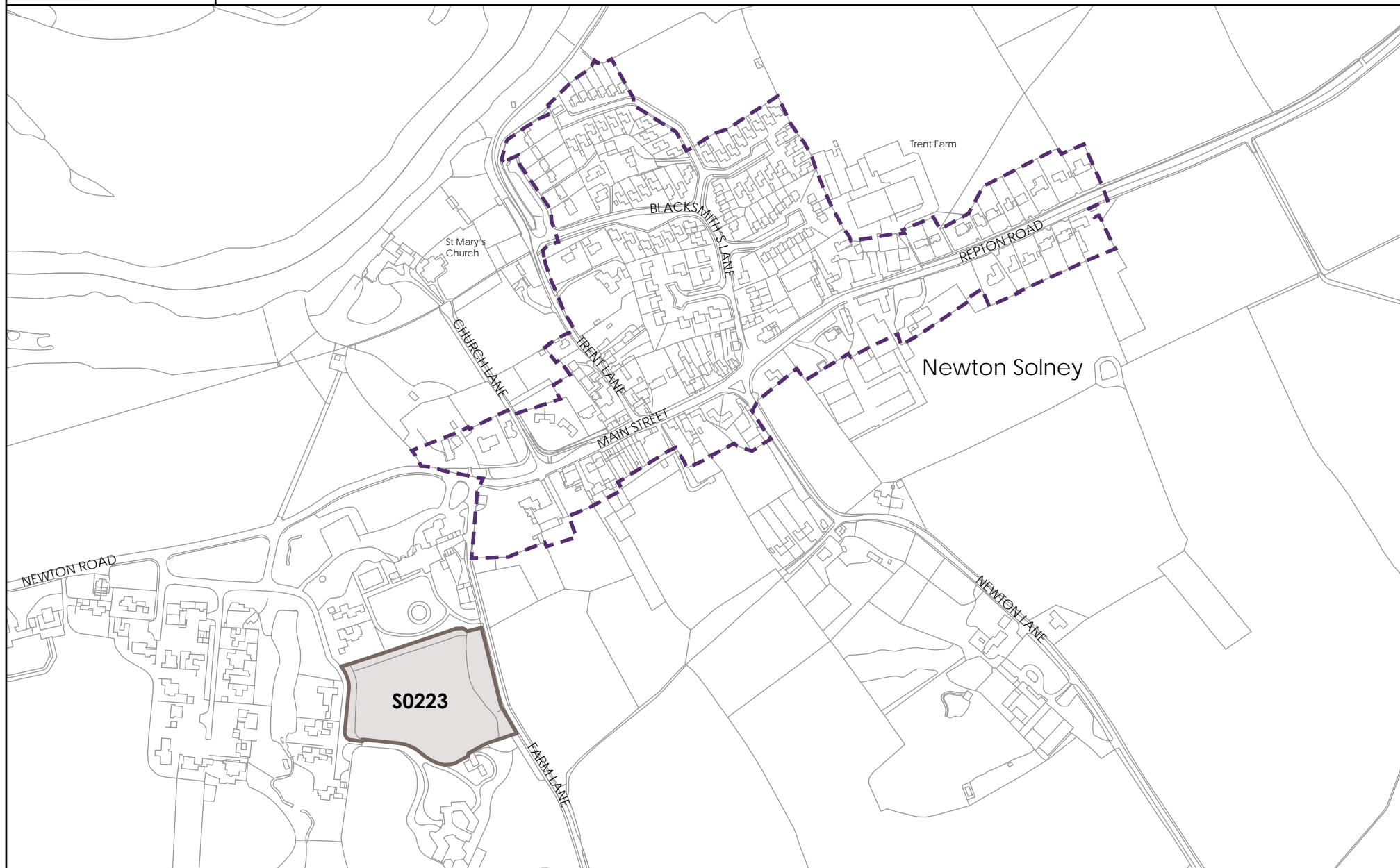
 Green Belt
S0174 SHLAA Number
(Strategic Housing Land Availability Assessment)

© Crown copyright. All rights reserved.
100019461 2014.
Scale: 1: 10000 at A4





Housing Site Options - Newton Solney



Proposed Settlement boundary

Part 1 Housing Allocation



Not suitable Part 2 sites

Part 2 Housing Allocation



Green Belt

S0174

SHLAA Number
(Strategic Housing Land Availability Assessment)

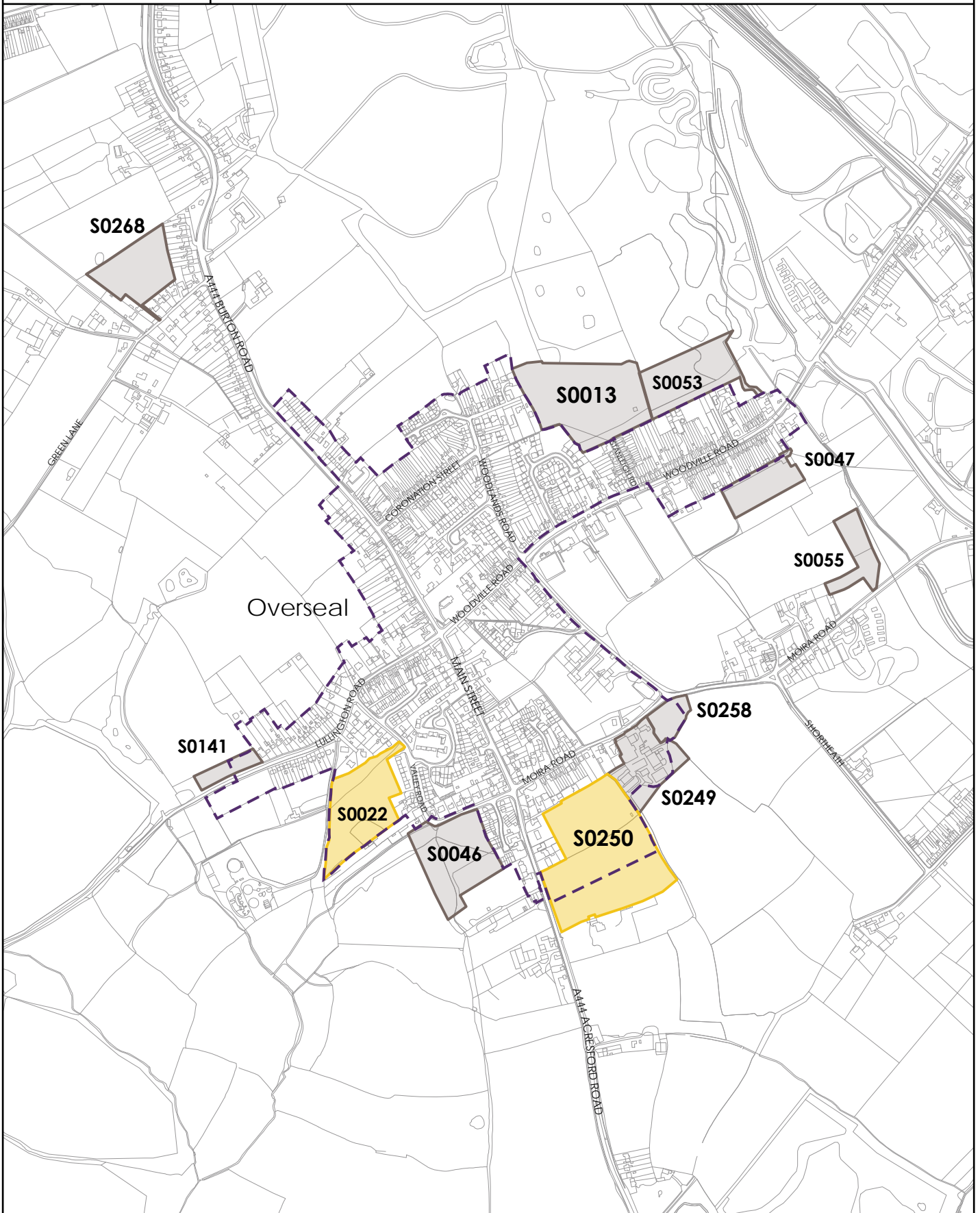
© Crown copyright. All rights reserved.
100019461 2014.

Scale: 1: 5000 at A4





Housing Site Options - Overseal



Proposed Settlement
boundary



Part 1 Housing Allocation



Not suitable
Part 2 sites



Part 2 Housing
Allocation



Green Belt



SHLAA Number
(Strategic Housing Land
Availability Assessment)

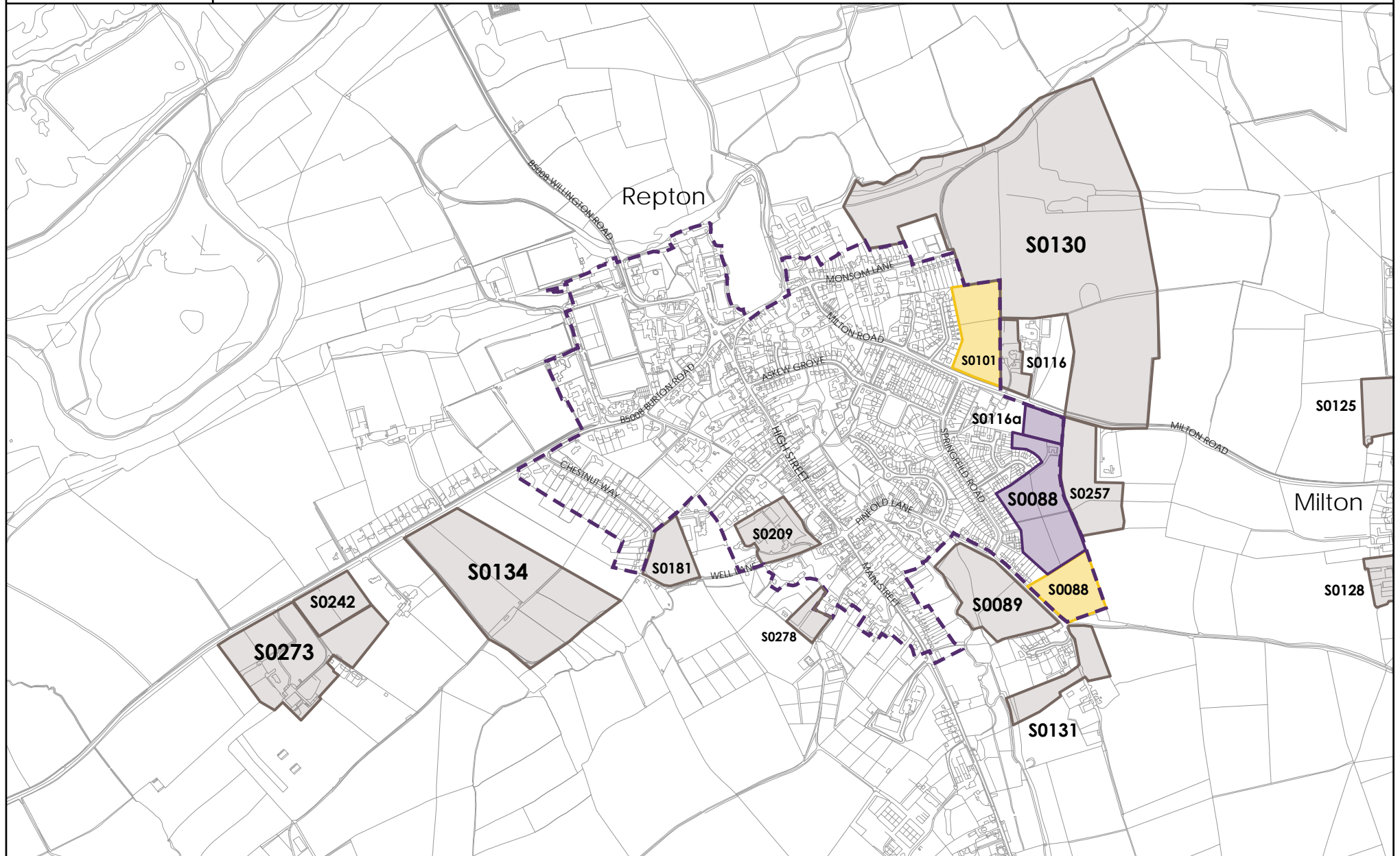
© Crown copyright. All rights
reserved. 100019461 2014.



Scale: 1: 10000
at A4







Housing Site Options - Repton



 Proposed Settlement boundary
 Part 1 Housing Allocation

 Not suitable Part 2 sites
 Part 2 Housing Allocation

 Green Belt
S0174 SHLAA Number
(Strategic Housing Land Availability Assessment)

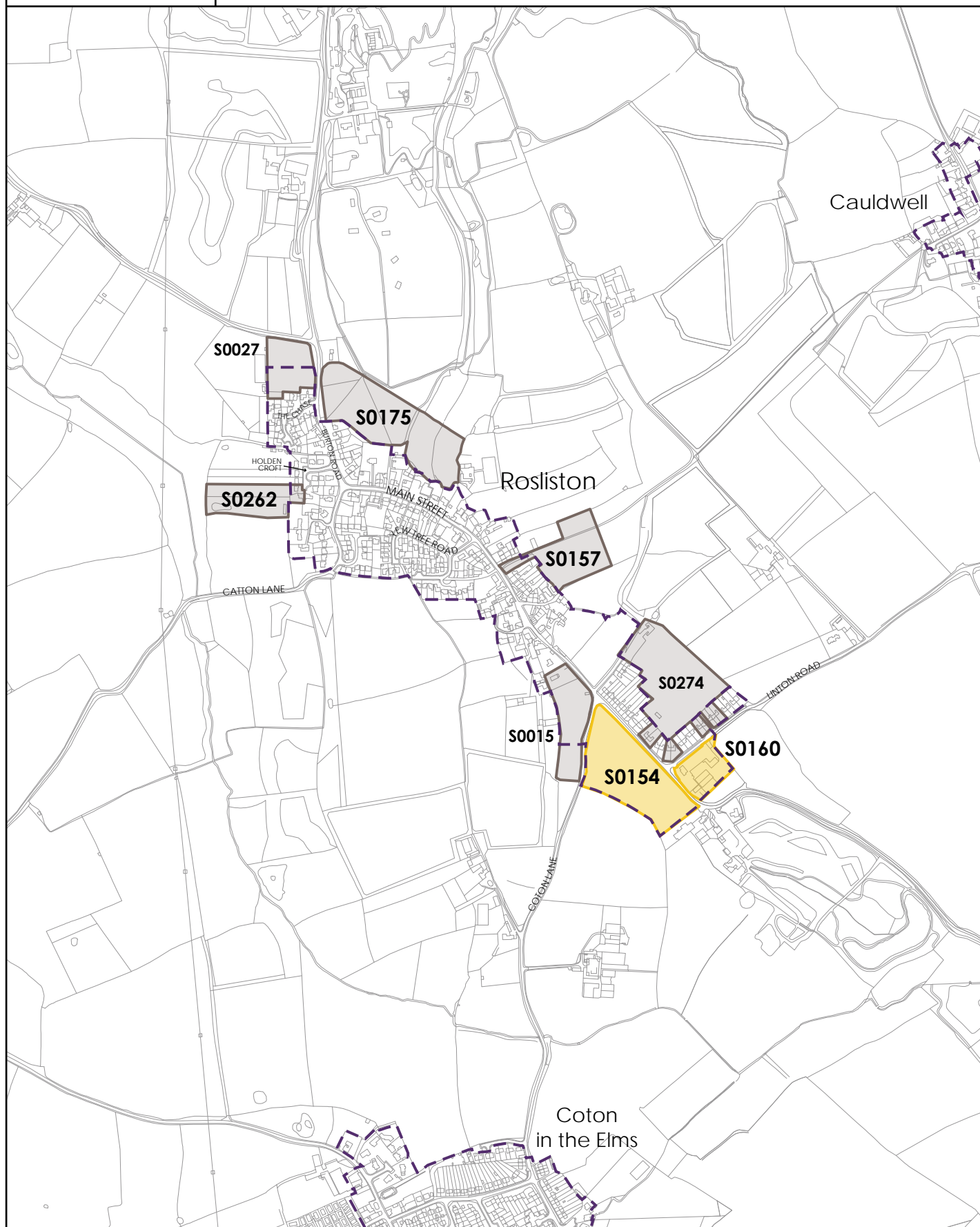
© Crown copyright. All rights reserved.
100019461 2014.

Scale: 1: 12500 at A4





Housing Site Options - Rosliston



Proposed Settlement
boundary

Part 1 Housing Allocation



Not suitable
Part 2 sites

Part 2 Housing
Allocation



Green Belt

S0174 SHLAA Number
(Strategic Housing Land
Availability Assessment)

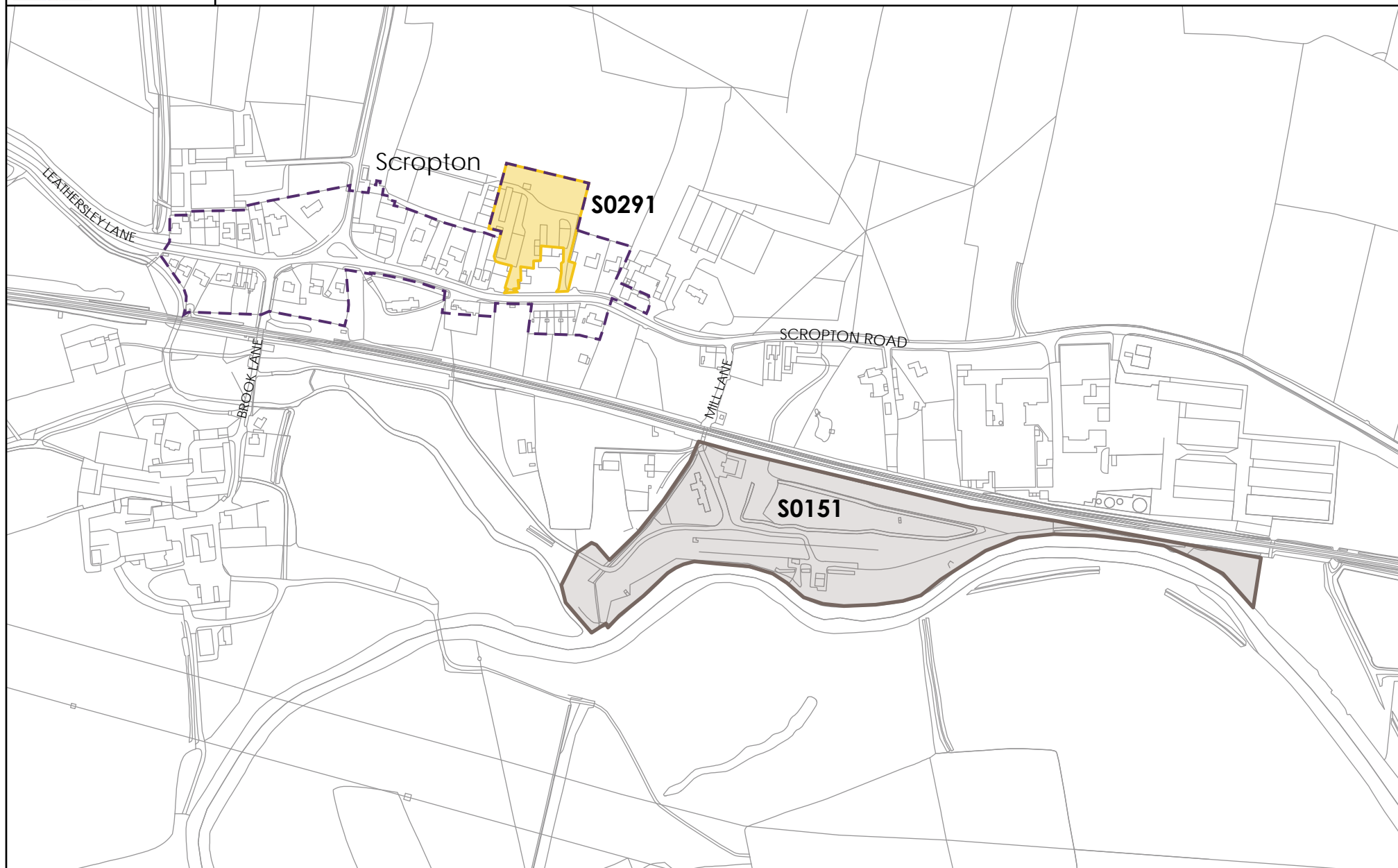
© Crown copyright. All rights
reserved. 100019461 2014.

Scale: 1: 10000
at A4





Housing Site Options - Scropton



Proposed Settlement boundary

Part 1 Housing Allocation



Not suitable Part 2 sites

Part 2 Housing Allocation



Green Belt

S0151

SHLAA Number

(Strategic Housing Land Availability Assessment)

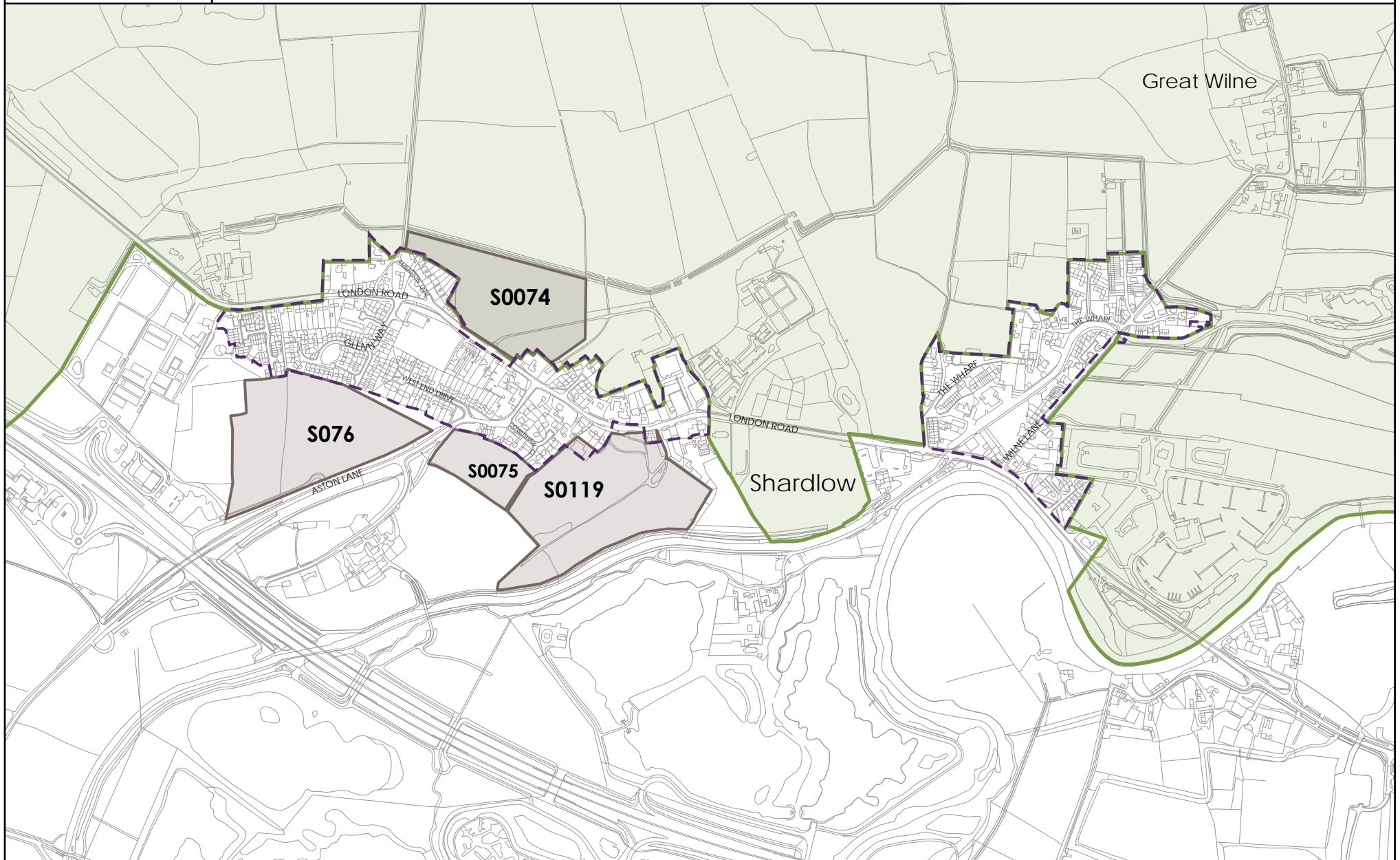
© Crown copyright. All rights reserved.
100019461 2014.

Scale: 1: 5000 at A4





Housing Site Options - Shardlow



Proposed Settlement boundary
 Part 1 Housing Allocation

Not suitable Part 2 sites
 Part 2 Housing Allocation

Green Belt
S0119 SHLAA Number
(Strategic Housing Land Availability Assessment)

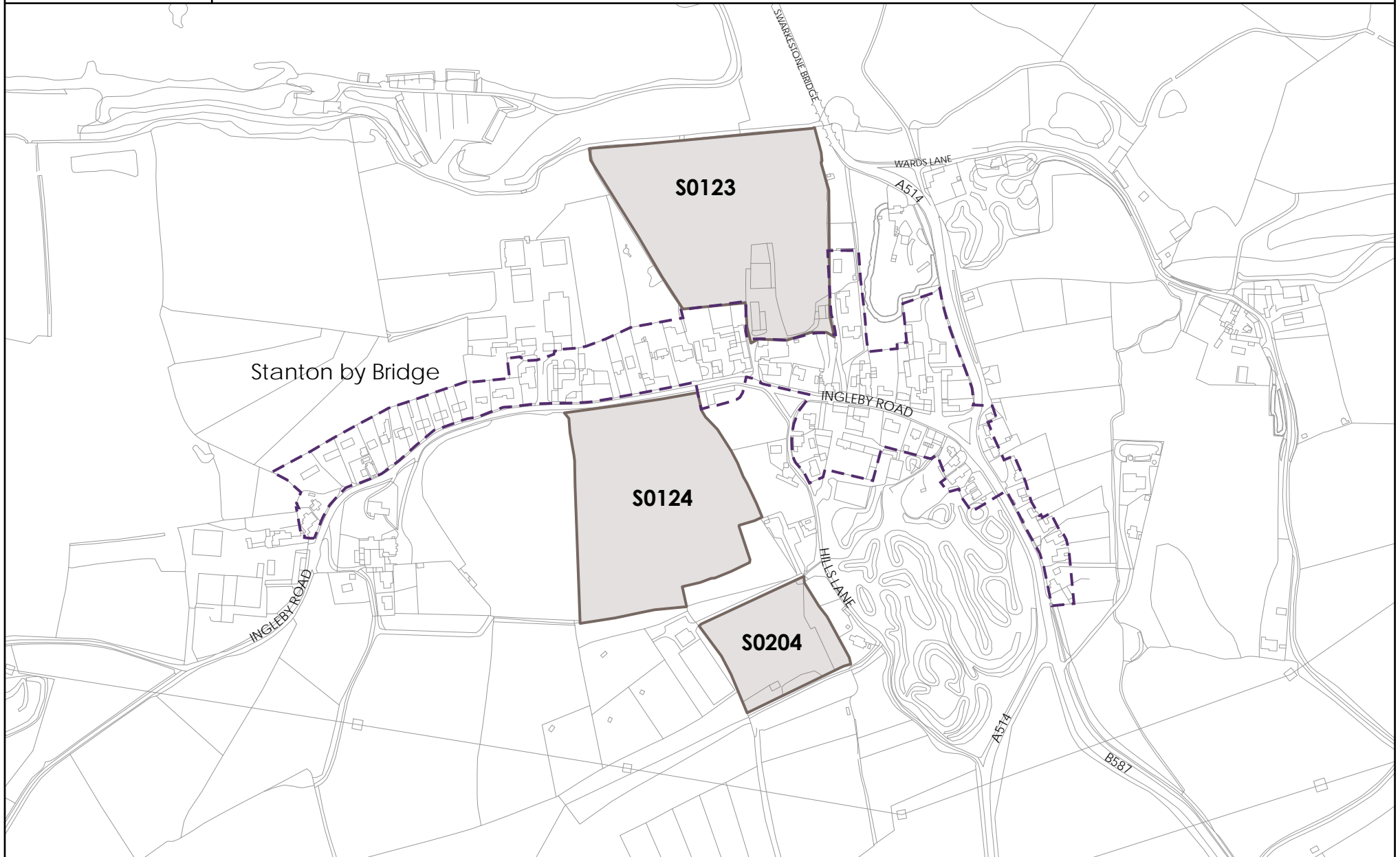
© Crown copyright. All rights reserved.
100019461 2014.

Scale: 1: 10000 at A4







Housing Site Options - Stanton by Bridge



 Proposed Settlement boundary
 Part 1 Housing Allocation

 Not suitable Part 2 sites
 Part 2 Housing Allocation

 Green Belt
S0123 SHLAA Number
(Strategic Housing Land Availability Assessment)

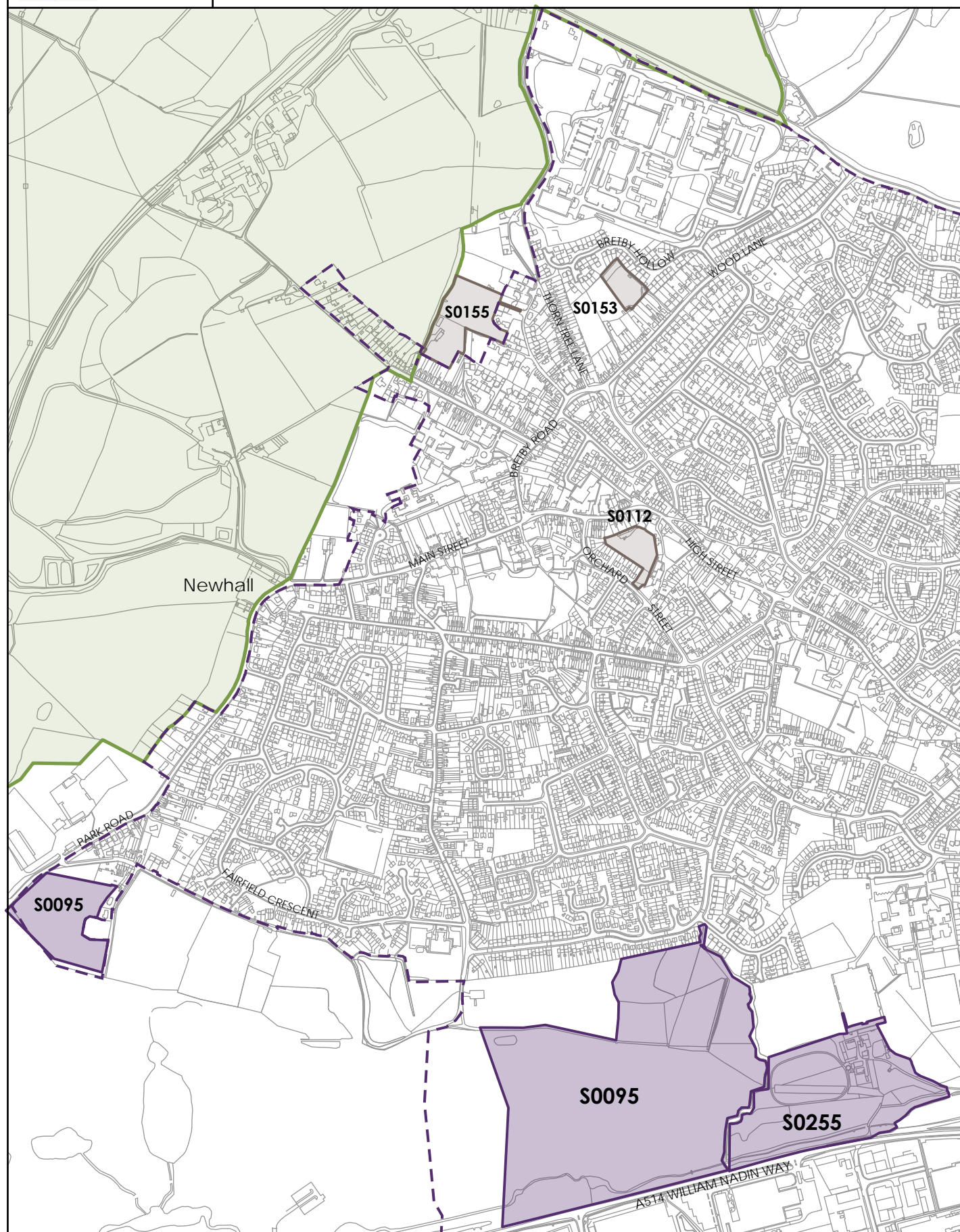
© Crown copyright. All rights reserved.
100019461 2014.

Scale: 1: 5000 at A4





Housing Site Options - Swadlincote (1)



Proposed Settlement
boundary



Part 1 Housing Allocation



Not suitable
Part 2 sites



Part 2 Housing
Allocation



Green Belt

S0155

SHLAA Number
(Strategic Housing Land
Availability Assessment)

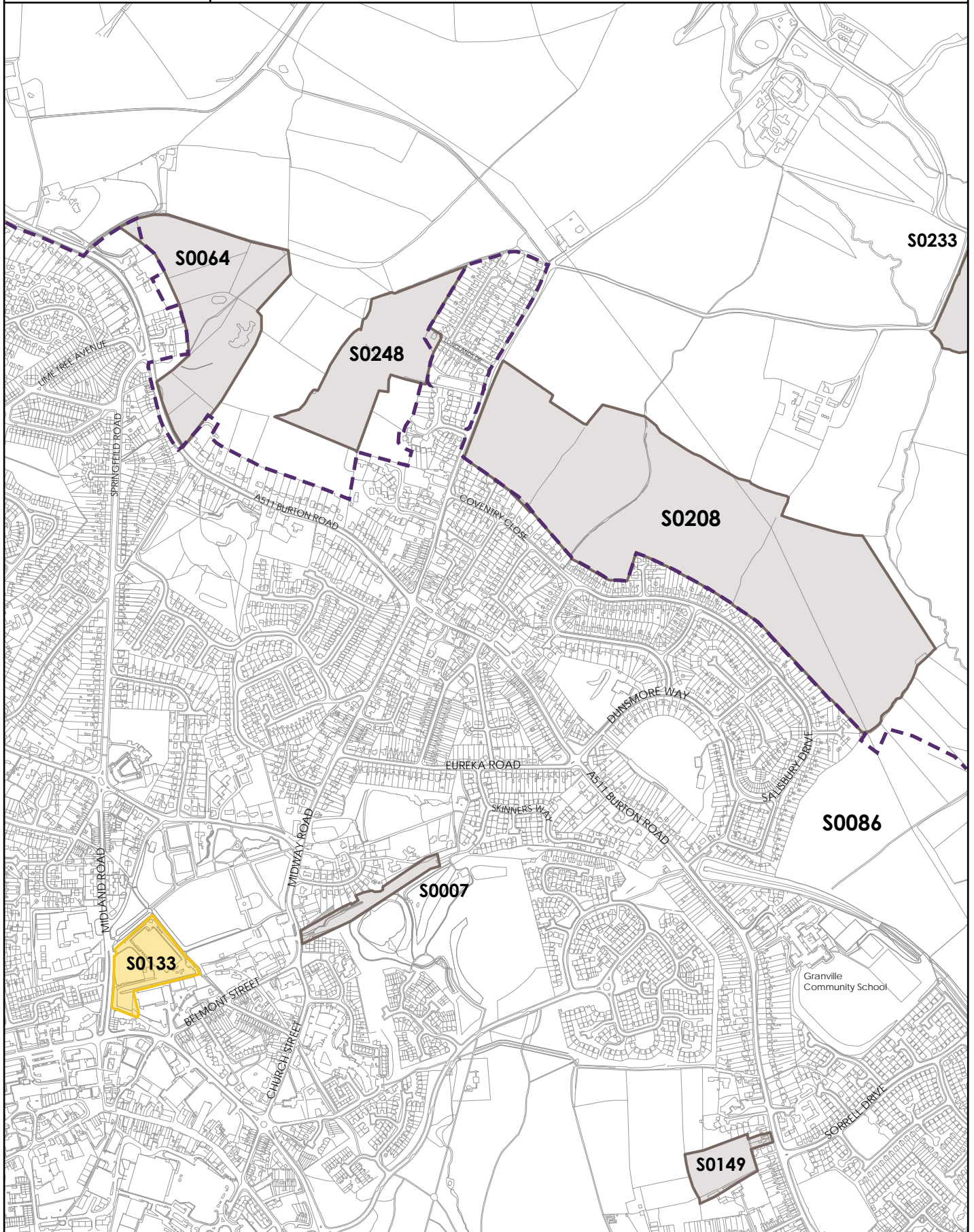
© Crown copyright. All rights
reserved. 100019461 2014.

Scale: 1: 10000
at A4





Housing Site Options - Swadlincote (2)



Proposed Settlement
boundary



Not suitable
Part 2 sites



Green Belt



Part 1 Housing Allocation



Part 2 Housing Allocation

S0155

SHLAA Number
(Strategic Housing Land
Availability Assessment)

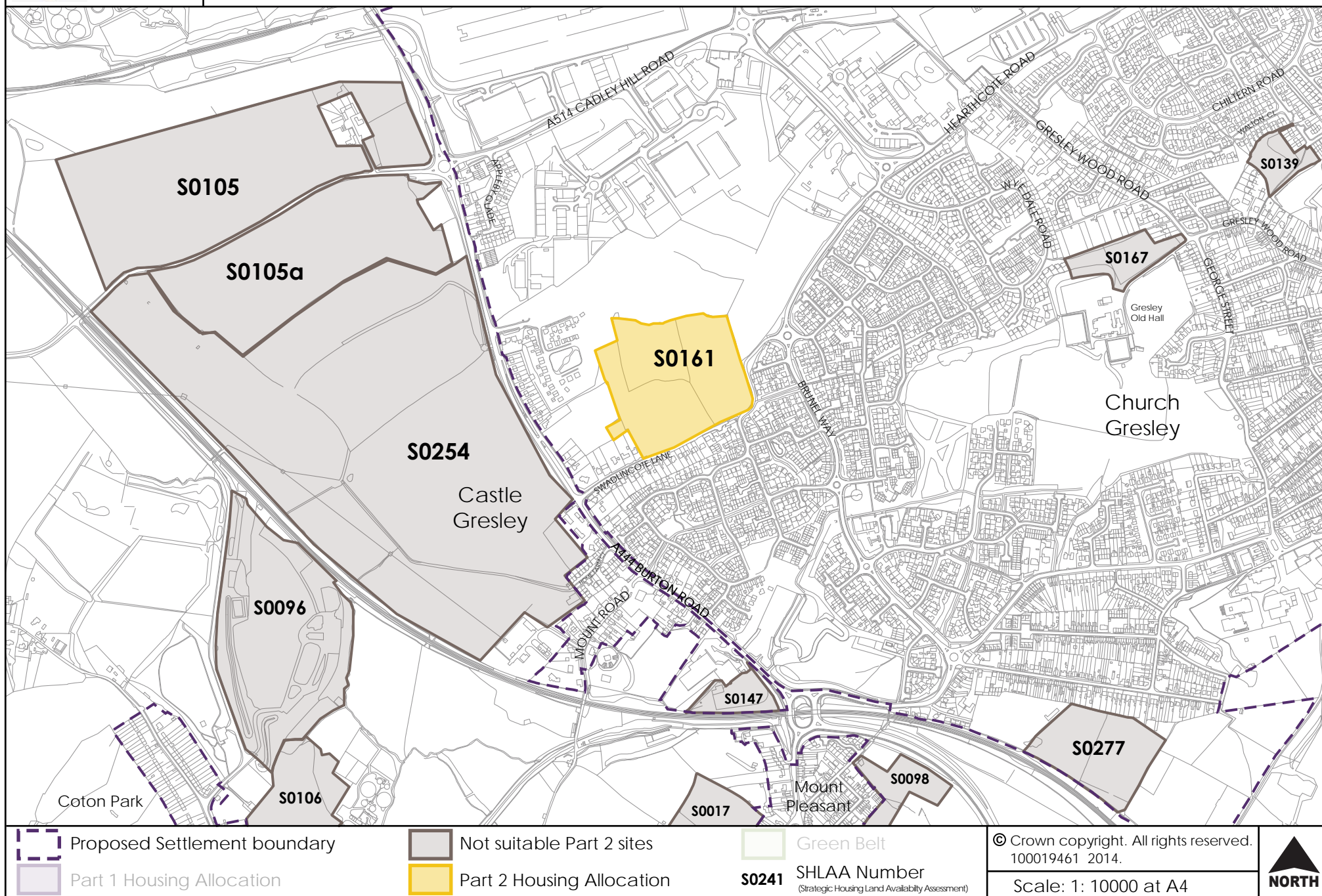
© Crown copyright. All rights reserved. 100019461 2014.

Scale: 1: 10000
at A4



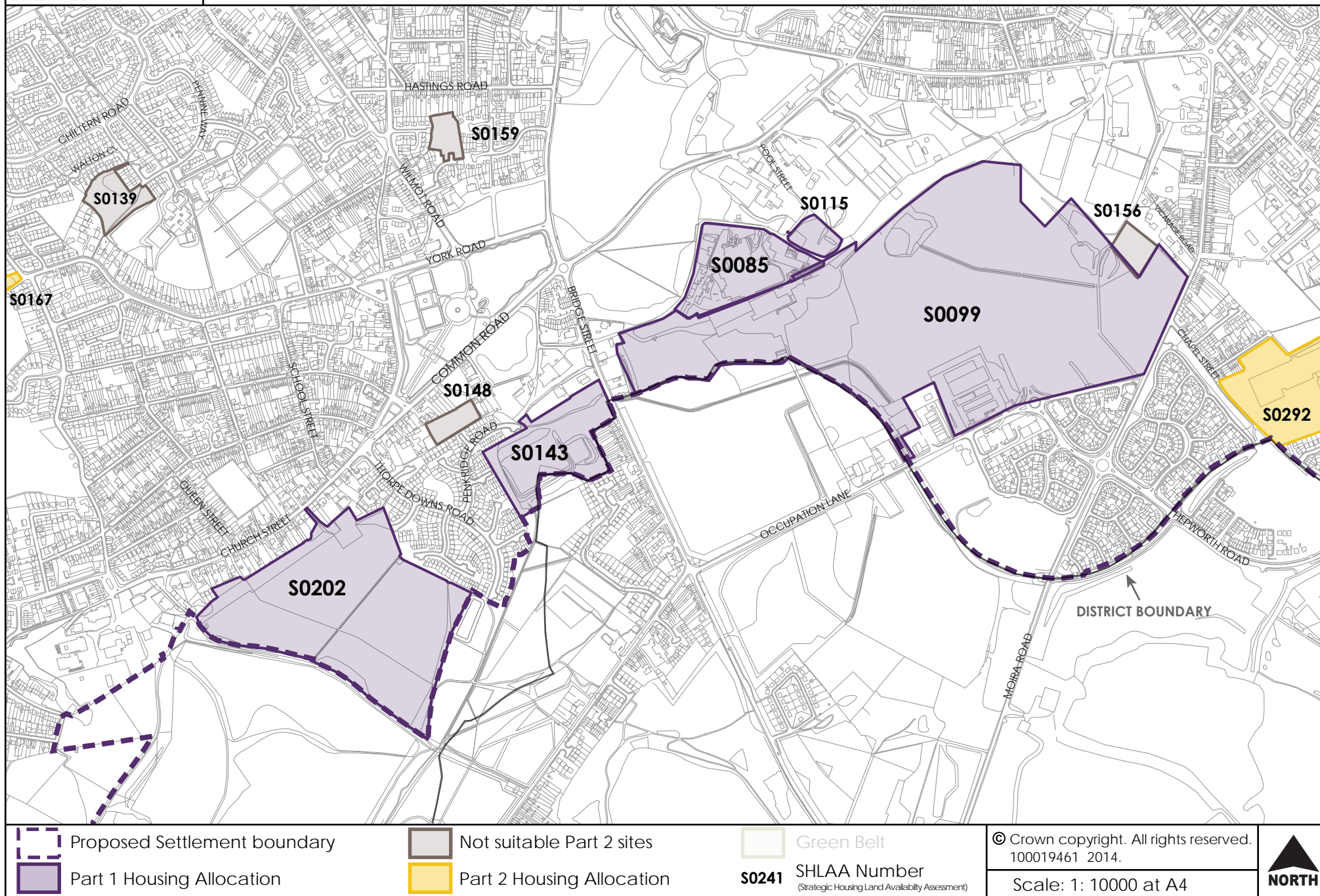


Housing Site Options - Swadlincote (5)



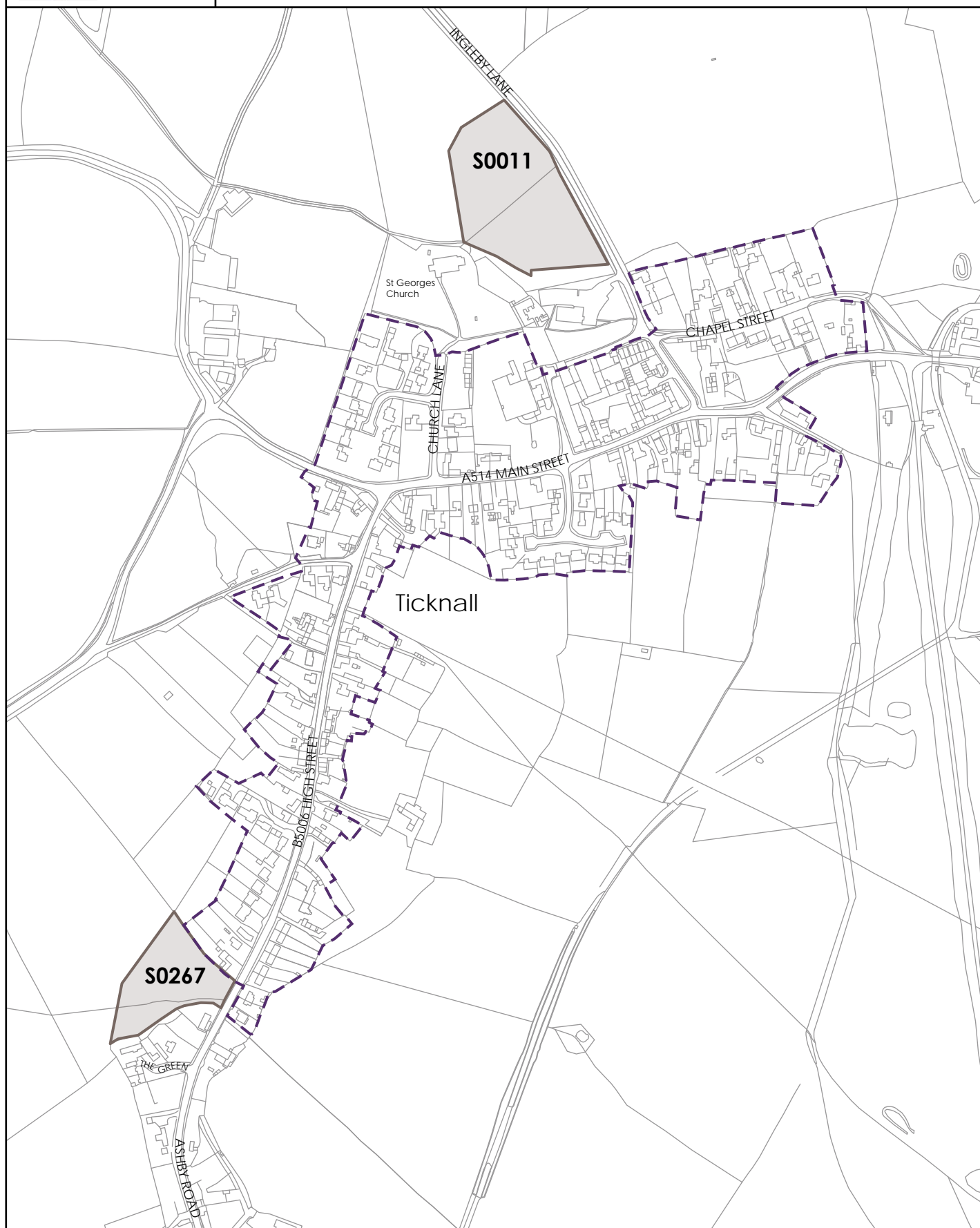


Housing Site Options - Swadlincote (4)





Housing Site Options - Ticknall



Proposed Settlement
boundary



Part 1 Housing Allocation



Not suitable
Part 2 sites



Part 2 Housing
Allocation



Green Belt

S0267

SHLAA Number
(Strategic Housing Land
Availability Assessment)

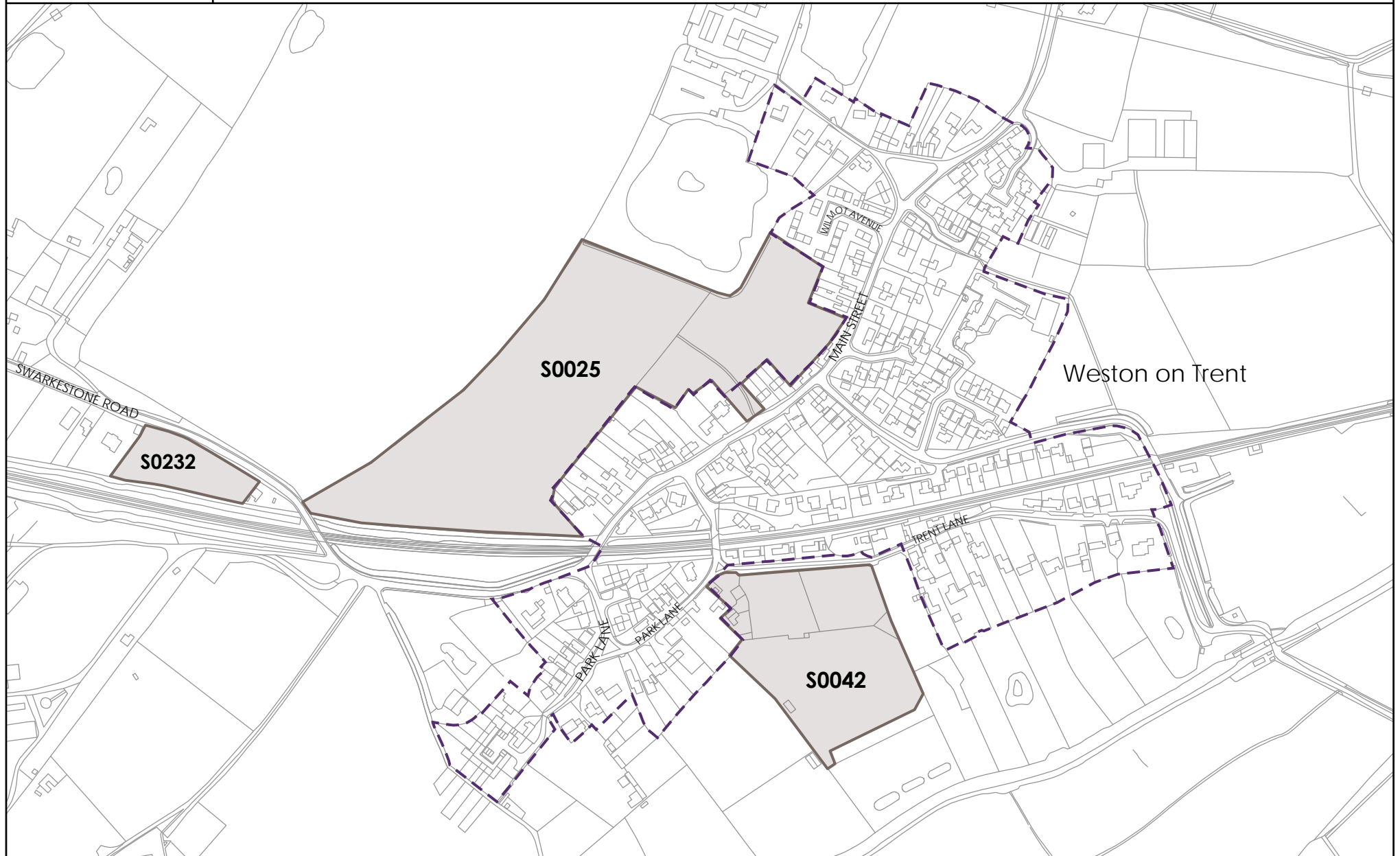
© Crown copyright. All rights
reserved. 100019461 2014.

Scale: 1: 5000
at A4





Housing Site Options - Weston on Trent



Proposed Settlement boundary

Part 1 Housing Allocation



Not suitable Part 2 sites

Part 2 Housing Allocation



Green Belt

S0025 SHLAA Number
(Strategic Housing Land Availability Assessment)

© Crown copyright. All rights reserved.
100019461 2014.

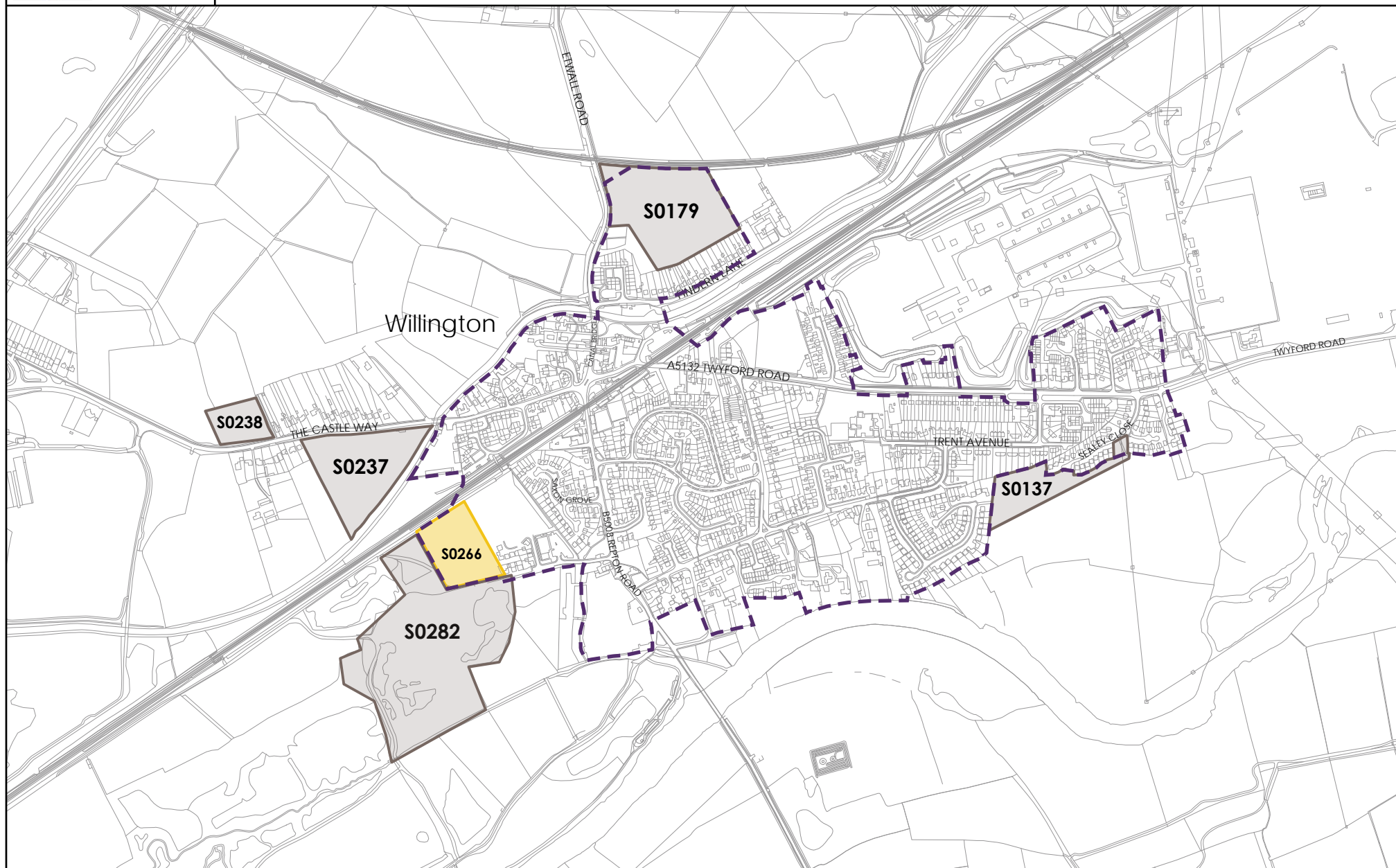
Scale: 1: 5000 at A4



NORTH



Housing Site Options - Willington



Proposed Settlement boundary

Part 1 Housing Allocation



Not suitable Part 2 sites

Part 2 Housing Allocation



Green Belt

S0179 SHLAA Number
(Strategic Housing Land Availability Assessment)

© Crown copyright. All rights reserved.
100019461 2014.

Scale: 1: 10000 at A4

