

# APPENDIX B

## Part 2 Housing Sites

At this stage the District Council has **not** chosen its preferred housing allocations for the Local Plan Part 2. The sites that are being considered as in Part 1 have been put forward to the Council by the Strategic Housing Land Availability Assessment (SHLAA) which is an ongoing mechanism for landowners, developers and agents to make known to the Council that they consider their site suitable for development.

**It is important to note that NOT all of the sites listed on these maps will become allocations. A decision on which sites will be made in a subsequent consultation on Part 2, following consideration of responses to this consultation.**

The maps on the following pages show the sites promoted to the Council through the SHLAA. At this stage only a small number of sites have been considered to be not appropriate because they are:

- ***within flood zone 3b,***
- ***within the Green Belt,***
- ***mostly covered by tree protection order(s)***
- ***considered to form a strategic gap between two settlements***
- ***are not well related to the settlement.***

**Considerations such as highways, access, landscape, heritage impact and wider flooding issues have not been taken into account at this point.**

The sites on the maps have been colour coded:

Purple – Part 1 allocation

Yellow – considered as potentially suitable at this stage

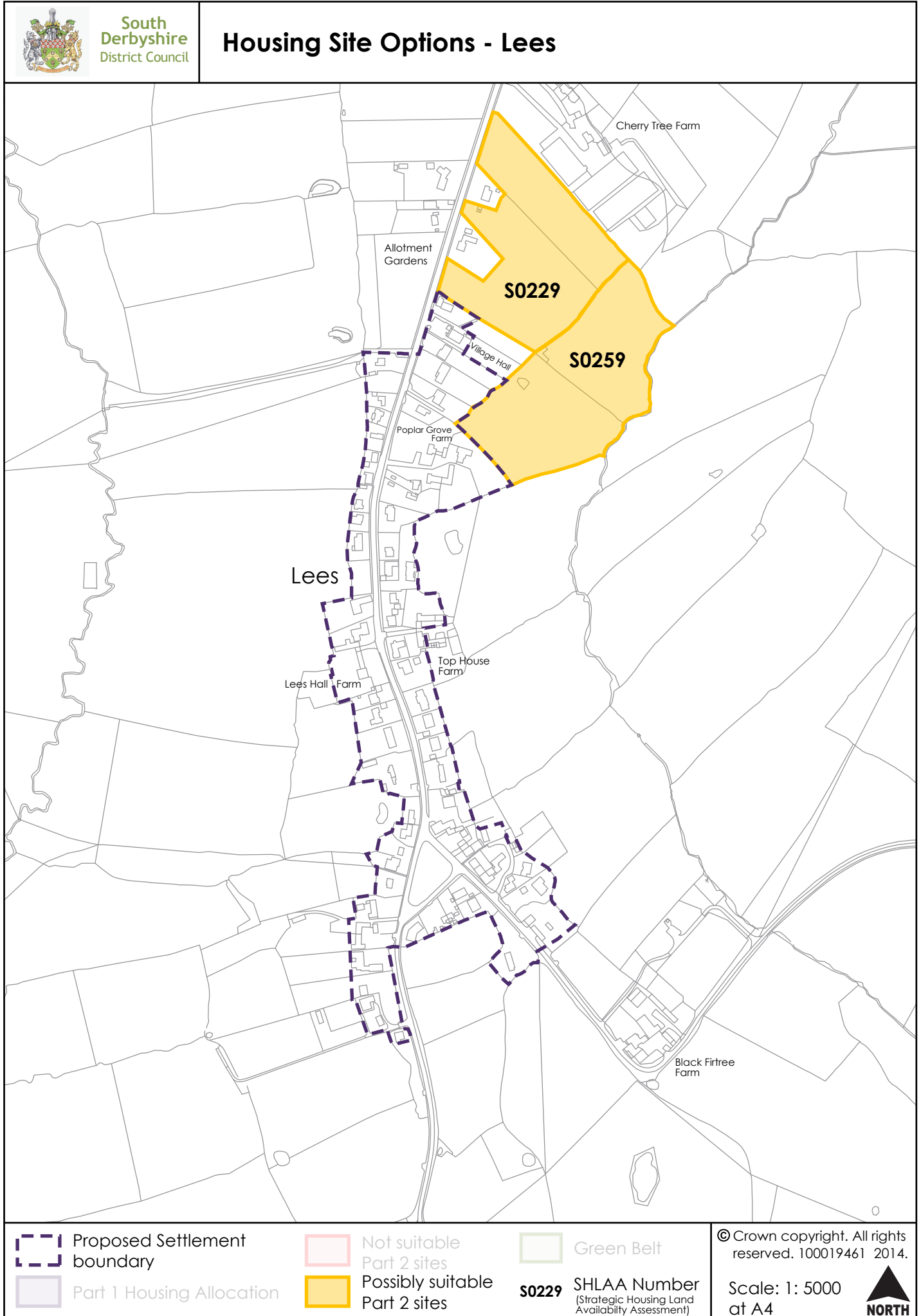
Red – considered not suitable (according to above criteria)

Some sites considered as potentially suitable do have a granted planning permission, but they have not yet started to build on site, so these have been included on the maps and would be considered as allocations should it be appropriate.

Future proposed allocations will be led by the policy H22 of the Local Plan Part 2, which proposes at this stage a suggested strategy for distributing the 600 dwellings.

## Erratum

The map for Lees village had not been included on first publication. This has now been rectified (22/01/16) and can be seen below:



### Housing Site Options

Settlement	SHLAA reference number	Potential Housing site Y/N
Aston on Trent	S/0002	N – Not well related to the settlement
Aston on Trent	S/0020	N
Aston on Trent	S/0026	Y
Aston on Trent	S/0061	N – Not well related to the settlement, part of the site is located within the Green Belt
Aston on Trent	S/0062	Y
Aston on Trent	S/0073	N – Not well related to the settlement & site is located within the Green Belt
Aston on Trent	S/0093	Y
Aston on Trent	S/0163	N – Not well related to the settlement
Aston on Trent	S/0164	N – Not well related to the settlement
Aston on Trent	S/0214	N – Not well related to the settlement
Aston on Trent	S/0230	N – Not well related to the settlement
Aston on Trent	S/0251	Part 1 Allocation
Aston on Trent	S/0271	Y
Aston on Trent	S/0272	Y
Barrow Upon Trent	S/0045	N – Located within flood zone 3b
Castle Gresley (Mount Pleasant)	S/0017	Y
Castle Gresley (Mount Pleasant)	S/0097	Y
Castle Gresley (Mount Pleasant)	S/0098	Y
Castle Gresley (Mount Pleasant)	S/0142	Y
Castle Gresley (Mount Pleasant)	S/239	Y
Church Broughton	S/0043	N – Not well related to the settlement
Church Broughton	S/0054	Y
Church Broughton	S/0189	Y
Church Broughton	S/0263	N – Not well related to the settlement
Church Broughton	S/0264	Y
Coton in the Elms	S/0065	Y
Coton Park	S/0096	N – Not well related to the settlement

Coton Park	S/0106	Y
Coton Park	S/0140	Y
Dalbury	S/0241	Y
Drakelow and Stanton	S/0051	Y
Drakelow and Stanton	S/0246	N – Located within the Green Belt
Drakelow and Stanton	S/0243	Y
DUA Central	S/0070	N – Not well related to the settlement
DUA Central	S/0090	Part 1 Allocation
DUA Central	S/0090a	Part 1 Allocation
DUA Central	S/0090b	Part 1 Allocation
DUA Central	S/0100	Y
DUA Central	S/100a	Y
DUA Central	S/0111	N – Not well related to the settlement
DUA Central	S/0121	Part 1 Allocation
DUA Central	S/0122	N – Not well related to the settlement
DUA Central	S/0122a	N – Not well related to the settlement
DUA Central	S/0165	N – Not well related to the settlement
DUA Central	S/0173	Part 1 Allocation
DUA Central	S/0206	Y
DUA Central	S/0231	Part 1 Allocation
DUA East	S/0041	Part 1 Allocation
DUA East	S/0072	Part 1 Allocation
DUA East	S/0162	N – Located within the Green Belt
DUA East	S/0174	Part 1 Allocation
DUA East	S/0220	Part 1 Allocation
DUA West	S/0048	Y
DUA West	S/0049	Y
DUA West	S/0078	Y
DUA West	S/0079	N – Not well related to the settlement
DUA West	S/0080	Part 1 Allocation
DUA West	S/0113	Y
DUA West	S/0158	N – Not well related to the settlement
DUA West	S/0172	N – Not well related to the settlement
DUA West	S/0172a	N – Not well related to the settlement
DUA West	S/0205	N – Not well related to the settlement
DUA West	S/0212	N – Not well related to the settlement
DUA West	S/0261	Y
DUA West	S/0269	N – Not well related to the settlement
DUA West	S/0270	N – Not well related to the settlement



Elvaston	S/0069	N – Located within the Green Belt
Etwall	S/0004	N – Not well related to the settlement
Etwall	S/0006	Y
Etwall	S/0021	N – Not well related to the settlement
Etwall	S/0033	Part 1 Allocation
Etwall	S/0035	N – Not well related to the settlement
Etwall	S/0036	Y
Etwall	S/0063	Y
Etwall	S/0103	N – Not well related to the settlement
Etwall	S/0253	Y
Etwall	S/0265	Y
Findern and DUA West	S/0010	Y
Findern and DUA West	S/0030	N – Not well related to a settlement
Findern and DUA West	S/0031	N – Not well related to a settlement
Findern and DUA West	S/0056	N – Site covered by TPOs
Findern and DUA West	S/0060	N – Site covered by TPOs
Findern and DUA West	S/0067	N – Not well related to the settlement
Findern and DUA West	S/0077	N – Not well related to a settlement
Findern and DUA West	S/0081	Y
Findern and DUA West	S/0110	Y
Findern and DUA West	S/0170	N – Not well related to a settlement
Findern and DUA West	S/0213	N – Site covered by TPOs
Findern and DUA West	S/0216	N – Not well related to a settlement
Findern and DUA West	S/0219	N – Not well related to a settlement
Findern and DUA West	S/0228	Y
Findern and DUA West	S/0247	N – Not well related to a settlement
Foremark	S/0260	Y
Foston	S/0040	Y
Hartshorne	S/0032	Y
Hartshorne	S/0052	Y
Hartshorne	S/0215	Y
Hartshorne	S/0233	Y
Hartshorne	S/0245	N – Strategic gap
Hatton	S/0034	Part 1 Allocation
Hatton	S/0152	Y
Hatton	S/0171	N – Not well related to the settlement
Hatton	S/0203	Y
Hatton	S/0222	Part 1 Allocation
Hatton	S/0234	Part 1 Allocation

Hatton	S/0235	Part 1 Allocation
Hatton	S/0235a	Part 1 Allocation
Hilton	S/0014	Y
Hilton	S/0023	Y
Hilton	S/0037	N – Not well related to the settlement
Hilton	S/0039	Y
Hilton	S/0094	Part 1 Allocation
Hilton	S/0119	Part 1 Allocation
Hilton	S/0201	Y
Hilton	S/0207	Y
Hilton	S/0224	Y
Hilton	S/0236	Y
Kings Newton	S/0226	Y
Land adjacent to Winshill	S/0084	Y
Land adjacent to Winshill	S/0169	Y
Linton	S/0003	Y
Linton	S/0044	Y
Linton	S/0044a	Y
Linton	S/0050	Y
Linton	S/0087	Y
Linton	S/0107	Y
Linton	S/0252	Y
Long Lane	S/0240	N – Not well related to the settlement
Lullington	S/0187	Y
Lullington	S/0188	Y
Melbourne	S/0009	Y
Melbourne	S/0108	Y
Melbourne	S/0109	Y
Melbourne	S/0176	Y
Melbourne	S/0225	Y
Melbourne	S/0256	Y
Milton	S/0125	Y
Milton	S/0126	Y
Milton	S/0127	Y
Milton	S/0128	Y
Milton	S/0129	Y
Netherseal/Acresford	S/0144	Y
Netherseal/Acresford	S/0244	N – Not well related to a settlement
Newton Solney	S/0223	Y

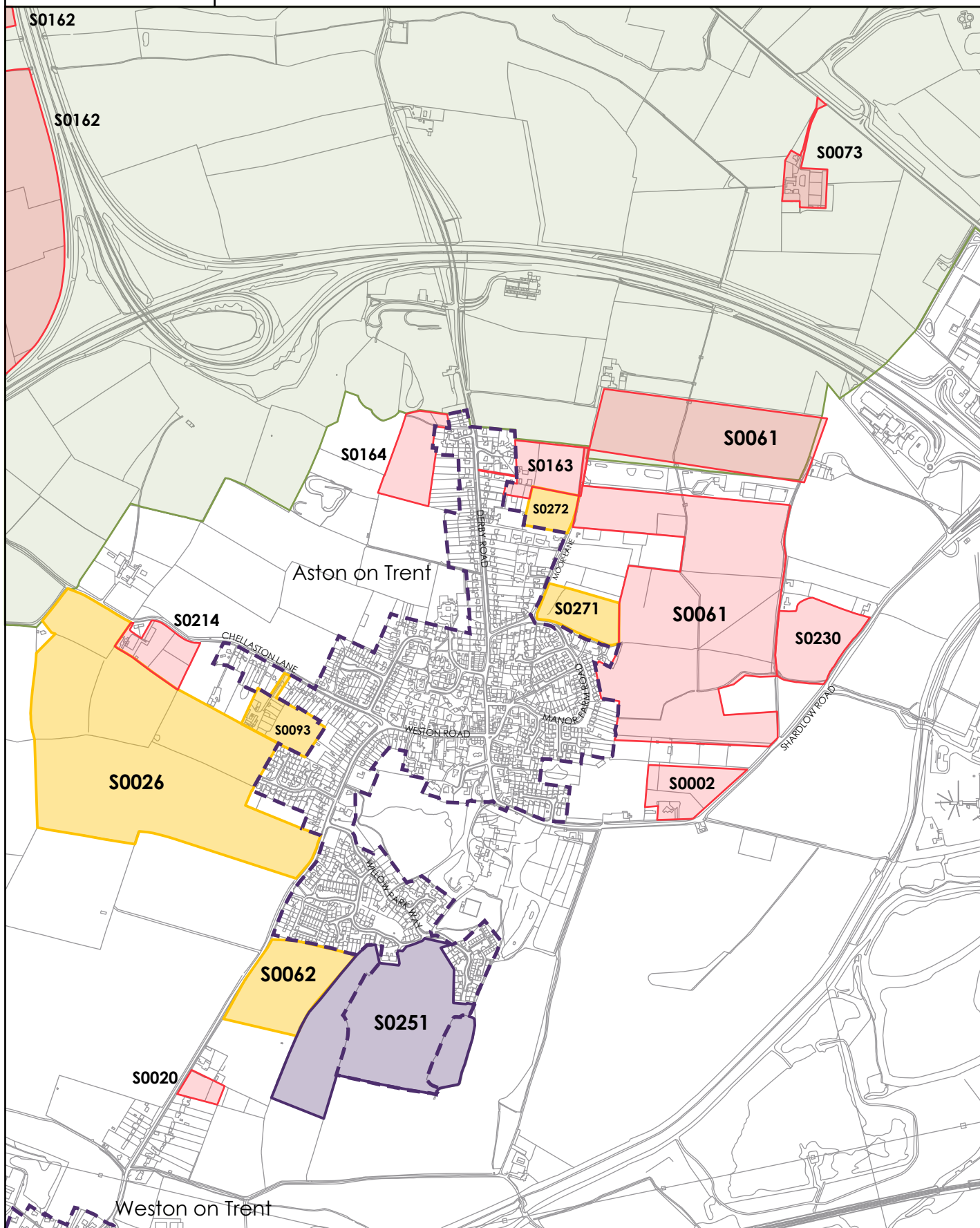
Overseal	S/0013	Y
Overseal	S/0022	Y
Overseal	S/0046	Y
Overseal	S/0047	Y
Overseal	S/0053	Y
Overseal	S/0055	N – Not well related to the settlement
Overseal	S/0141	Y
Overseal	S/0249	Y
Overseal	S/0250	Y
Overseal	S/0258	Y
Overseal	S/0268	N – Not well related to the settlement
Repton	S/0088	Part 1 allocation
Repton	S/0088	Y
Repton	S/0089	Y
Repton	S/0101	Y
Repton	S/0116	Y
Repton	S/0116a	Part 1 allocation
Repton	S/0130	N – Not well related to the settlement
Repton	S/0131	N – Not well related to the settlement
Repton	S/0134	N – Not well related to the settlement
Repton	S/0181	Y
Repton	S/0209	Y
Repton	S/0242	N – Not well related to the settlement
Repton	S/0257	N – Not well related to the settlement
Repton	S/0273	N – Not well related to the settlement
Rosliston	S/0015	Y
Rosliston	S/0027	Y
Rosliston	S/0154	Y
Rosliston	S/0157	Y
Rosliston	S/0160	Y
Rosliston	S/0175	Y
Rosliston	S/0262	Y
Rosliston	S/0274	Y
Scropton	S/0151	N – Not well related to the settlement
Shardlow	S/0019	Y
Shardlow	S/0074	N – Located within the Green Belt
Shardlow	S/0075	Y
Shardlow	S/0076	Y
Stanton By Bridge	S/0123	Y

Stanton By Bridge	S/0124	Y
Stanton By Bridge	S/204	N – Not well related to the settlement
Swadlincote	S/0005	Y
Swadlincote	S/0007	N – Site covered by TPOs
Swadlincote	S/0016	N – Site covered by TPOs
Swadlincote	S/0058	N – Not well related to the settlement
Swadlincote	S/0064	Y
Swadlincote	S/0085	Part 1 allocation
Swadlincote	S/0086	Part 1 allocation
Swadlincote	S/0092	Y
Swadlincote	S/0095	Part 1 allocation
Swadlincote	S/0099	Part 1 allocation
Swadlincote	S/0102	Y
Swadlincote	S/0105	N – Not well related to the settlement
Swadlincote	S/0105a	N – Not well related to the settlement
Swadlincote	S/0112	Y
Swadlincote	S/0115	Part 1 Allocation
Swadlincote	S/0133	Y
Swadlincote	S/0135	Y
Swadlincote	S/0139	Y
Swadlincote	S/0143	Part 1 Allocation
Swadlincote	S/0146a	N – Site covered by TPOs
Swadlincote	S/0147	Y
Swadlincote	S/0148	Y
Swadlincote	S/0149	Y
Swadlincote	S/0150	Y
Swadlincote	S/0153	Y
Swadlincote	S/0155	Y
Swadlincote	S/0156	Y
Swadlincote	S/0159	Y
Swadlincote	S/0161	Y
Swadlincote	S/0167	Y
Swadlincote	S/0202	Part 1 Allocation
Swadlincote	S/0208	Y
Swadlincote	S/0210	N – Site covered by TPOs
Swadlincote	S/0248	Y
Swadlincote	S/0254	N –not well related to the settlement
Swadlincote	S/0255	Part 1 Allocation
Ticknall	S/0011	Y

Ticknall	S/0267	Y
Weston On Trent	S/0025	Y
Weston On Trent	S/0042	Y
Weston On Trent	S/0232	N – Not well related to the settlement
Willington	S/0137	N – Located within flood zone 3b
Willington	S/0179	Y
Willington	S/0237	Y
Willington	S/0238	Y
Willington	S/0266	Y




## Housing Site Options - Aston on Trent



Proposed Settlement  
boundary



Part 1 Housing Allocation



Not suitable  
Part 2 sites



Possibly suitable  
Part 2 sites



Green Belt

S0026

SHLAA Number  
(Strategic Housing Land  
Availability Assessment)

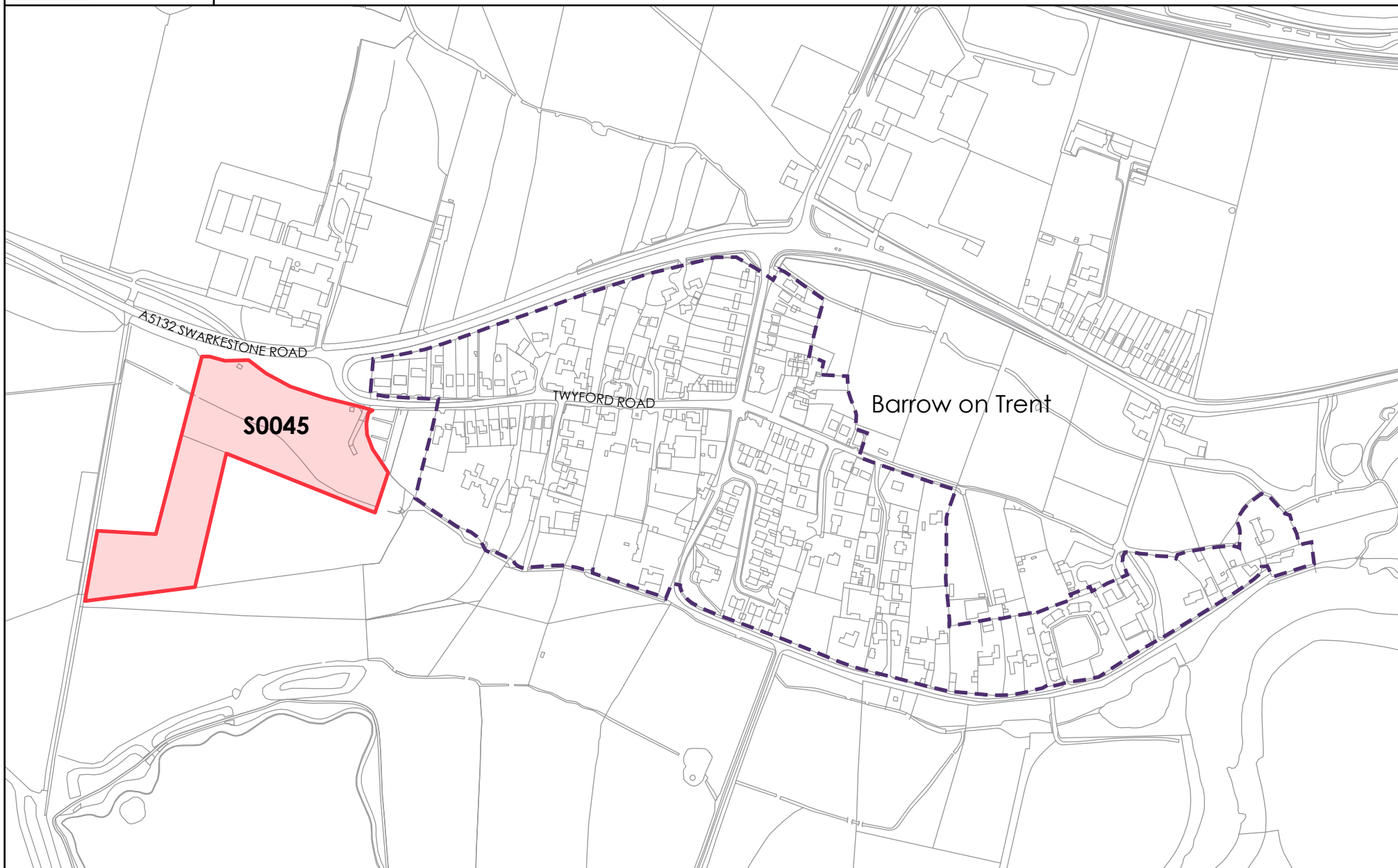
© Crown copyright. All rights  
reserved. 100019461 2014.

Scale: 1: 12500  
at A4






## Housing Site Options - Barrow on Trent Village



Proposed Settlement boundary

Part 1 Housing Allocation



Not suitable Part 2 sites

Possibly suitable Part 2 sites



Green Belt

S0045 SHLAA Number

(Strategic Housing Land Availability Assessment)

© Crown copyright. All rights reserved.  
100019461 2014.

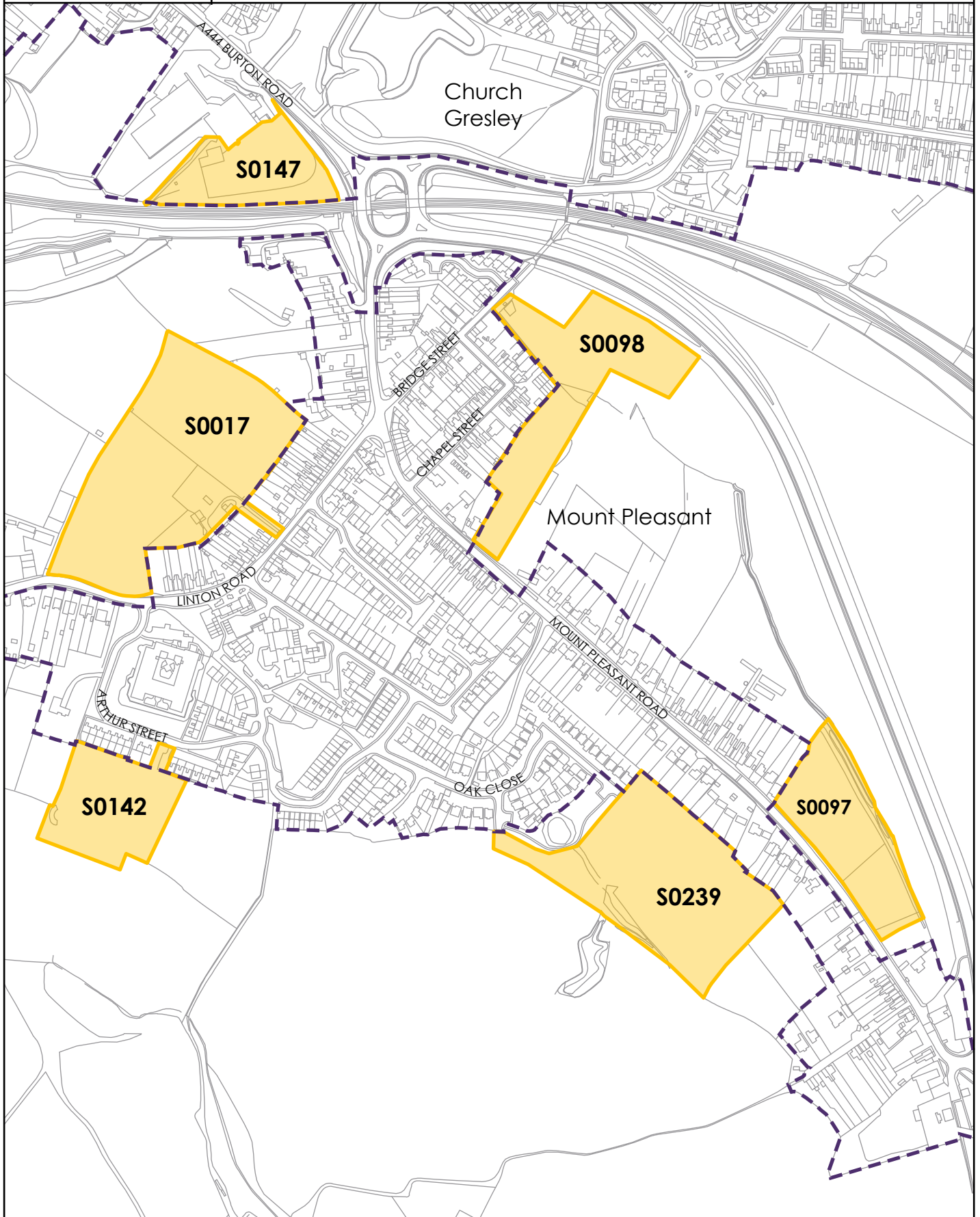
Scale: 1:5000 at A4







## Housing Site Options - Castle Gresley (Mount Pleasant)



- Proposed Settlement boundary
- Part 1 Housing Allocation

- 
- Possibly suitable Part 2 sites

- Green Belt
- S0239** SHLAA Number  
(Strategic Housing Land Availability Assessment)

© Crown copyright. All rights reserved. 100019461 2014.

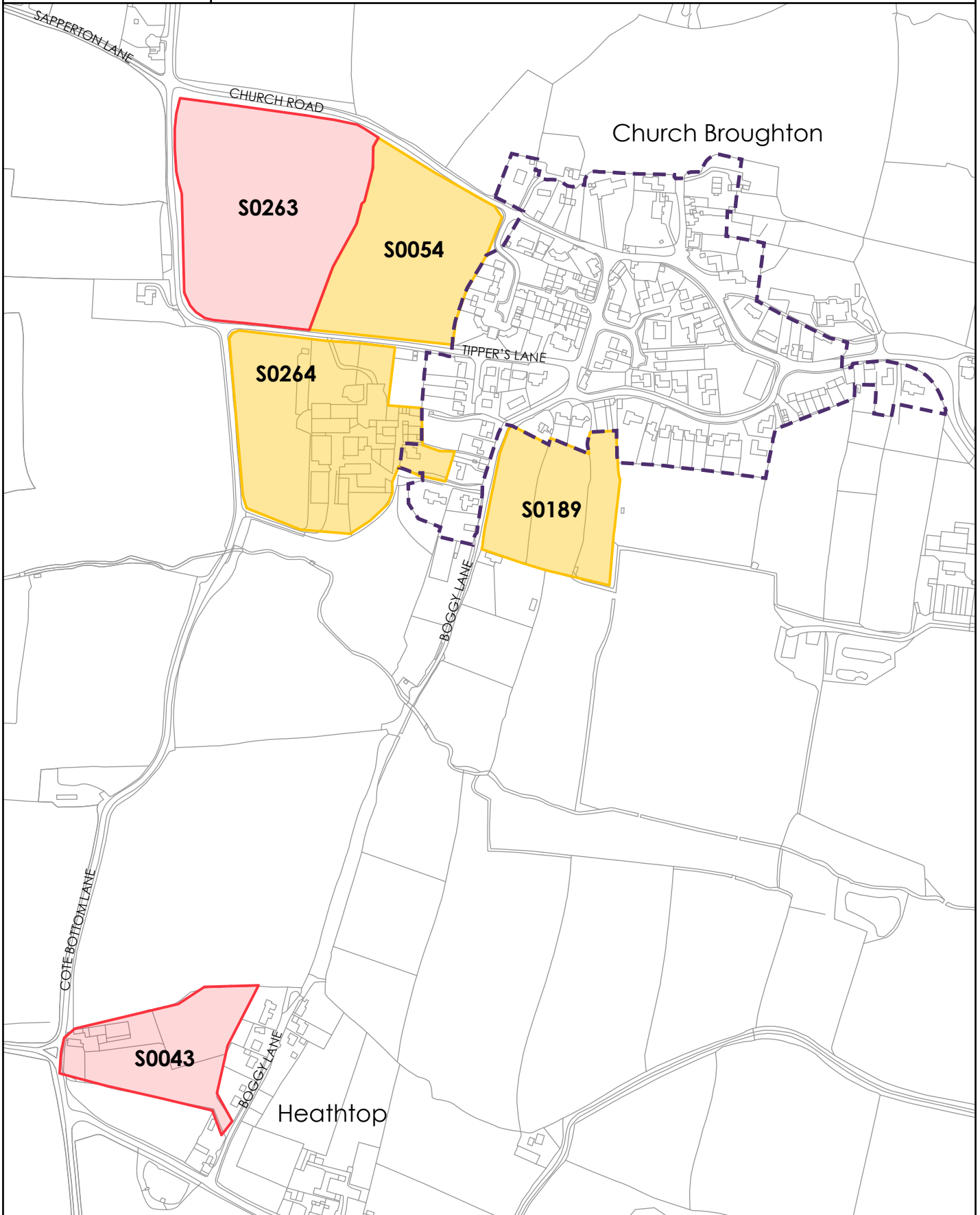
Scale: 1: 5000  
at A4







## Housing Site Options - Church Broughton



Proposed Settlement  
boundary



Part 1 Housing Allocation



Not suitable  
Part 2 sites



Possibly suitable  
Part 2 sites



Green Belt

**S0263**

SHLAA Number  
(Strategic Housing Land  
Availability Assessment)

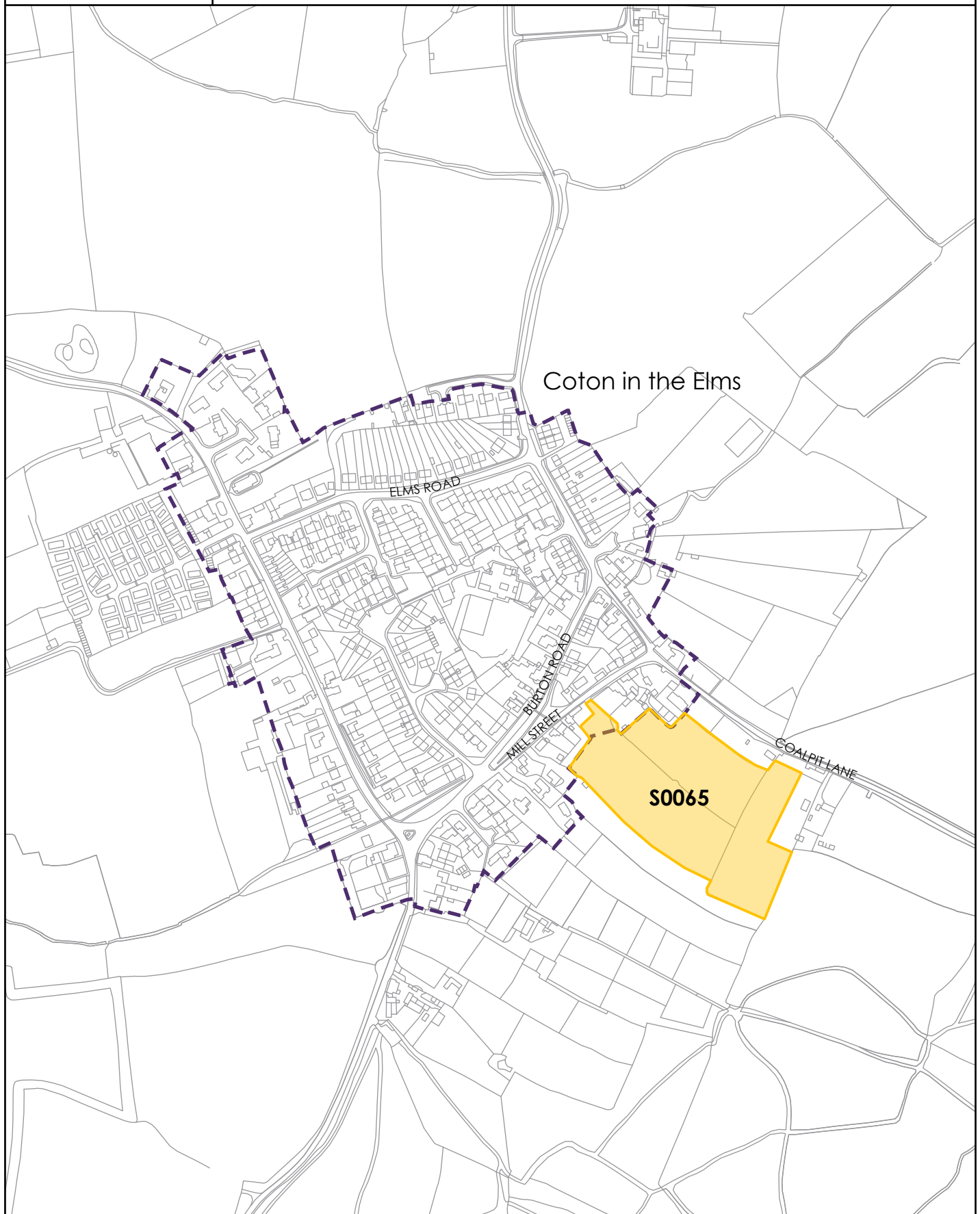
© Crown copyright. All rights  
reserved. 100019461 2014.

Scale: 1: 5000  
at A4





## Housing Site Options - Coton in the Elms



Proposed Settlement  
boundary



Part 1 Housing Allocation



Not suitable  
Part 2 sites



Possibly suitable  
Part 2 sites



Green Belt

**S0065**

SHLAA Number  
(Strategic Housing Land  
Availability Assessment)

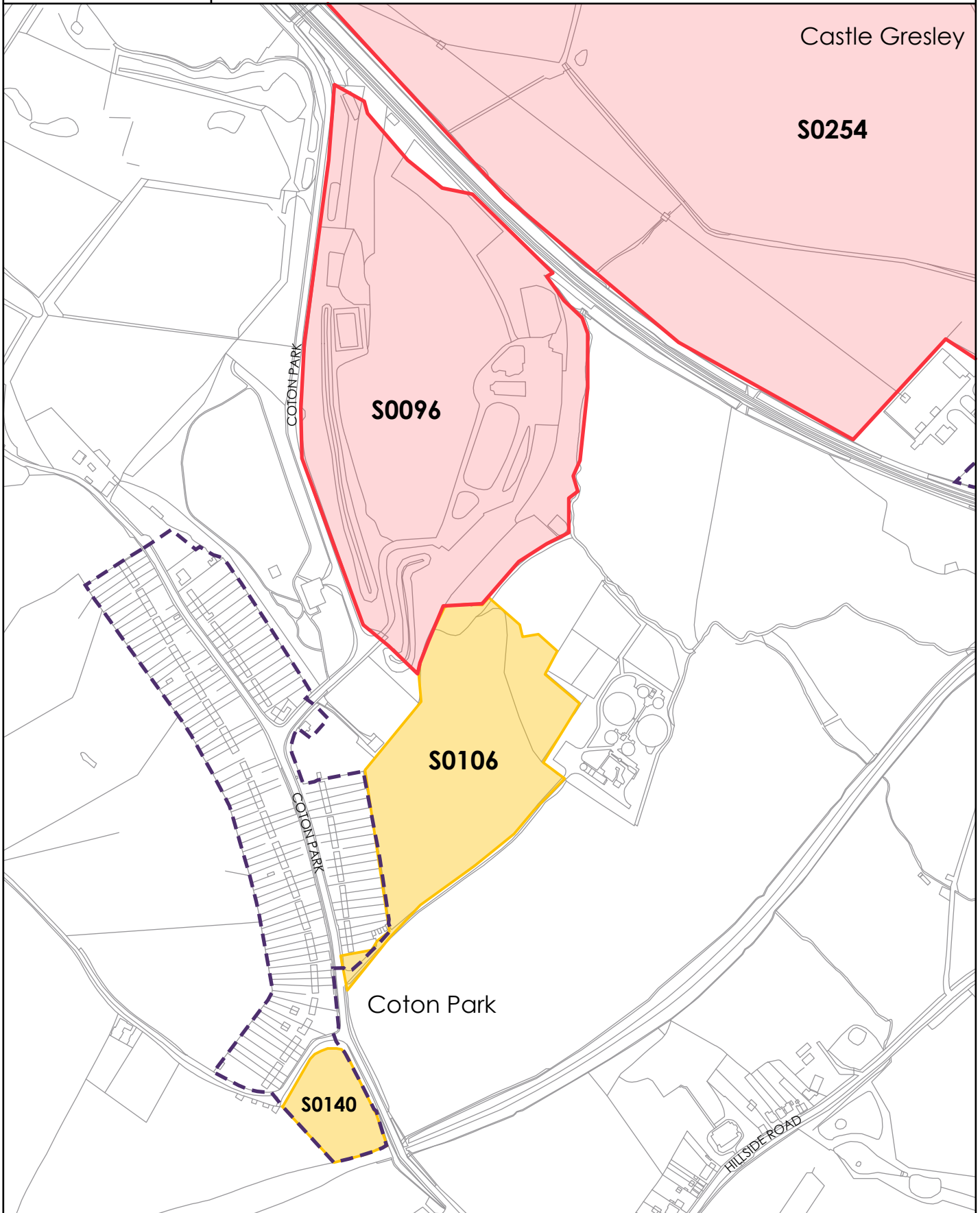
© Crown copyright. All rights  
reserved. 100019461 2014.



Scale: 1: 5000  
at A4







## Housing Site Options - Coton Park



 Proposed Settlement boundary  
 Part 1 Housing Allocation

 Not suitable Part 2 sites  
 Possibly suitable Part 2 sites

 Green Belt  
**S0106** SHLAA Number  
(Strategic Housing Land Availability Assessment)

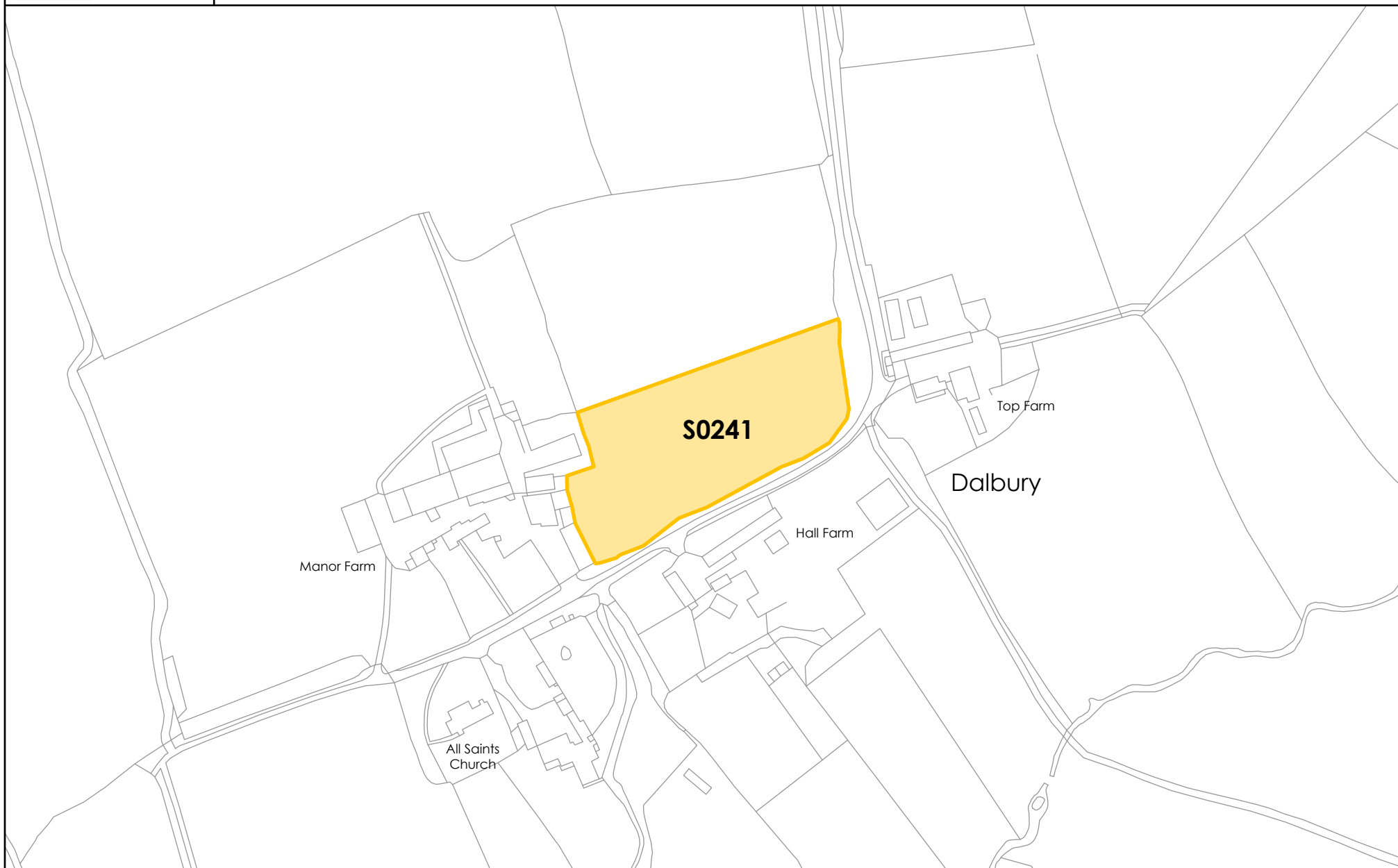
© Crown copyright. All rights reserved. 100019461 2014.

Scale: 1: 5000  
at A4





## Housing Site Options - Dalbury



Proposed Settlement boundary

Part 1 Housing Allocation

Not suitable Part 2 sites

Possibly suitable Part 2 sites

Green Belt

**S0241**

SHLAA Number

(Strategic Housing Land Availability Assessment)

© Crown copyright. All rights reserved.  
100019461 2014.

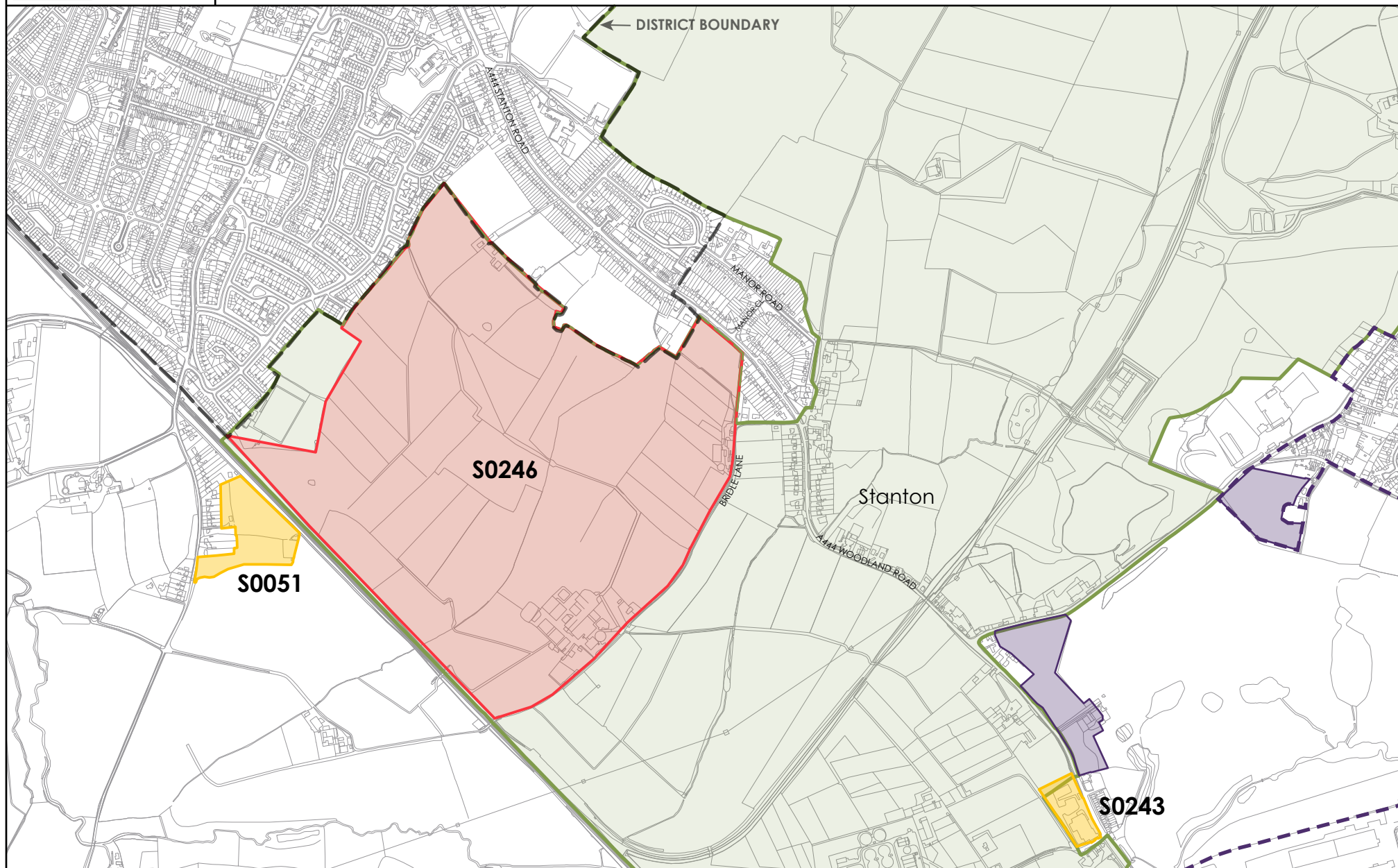
Scale: 1: 2500 at A4







## Housing Site Options - Drakelow and Stanton



Proposed Settlement boundary

Part 1 Housing Allocation



Not suitable Part 2 sites

Possibly suitable Part 2 sites



Green Belt

SHLAA Number

(Strategic Housing Land Availability Assessment)

© Crown copyright. All rights reserved.  
100019461 2014.

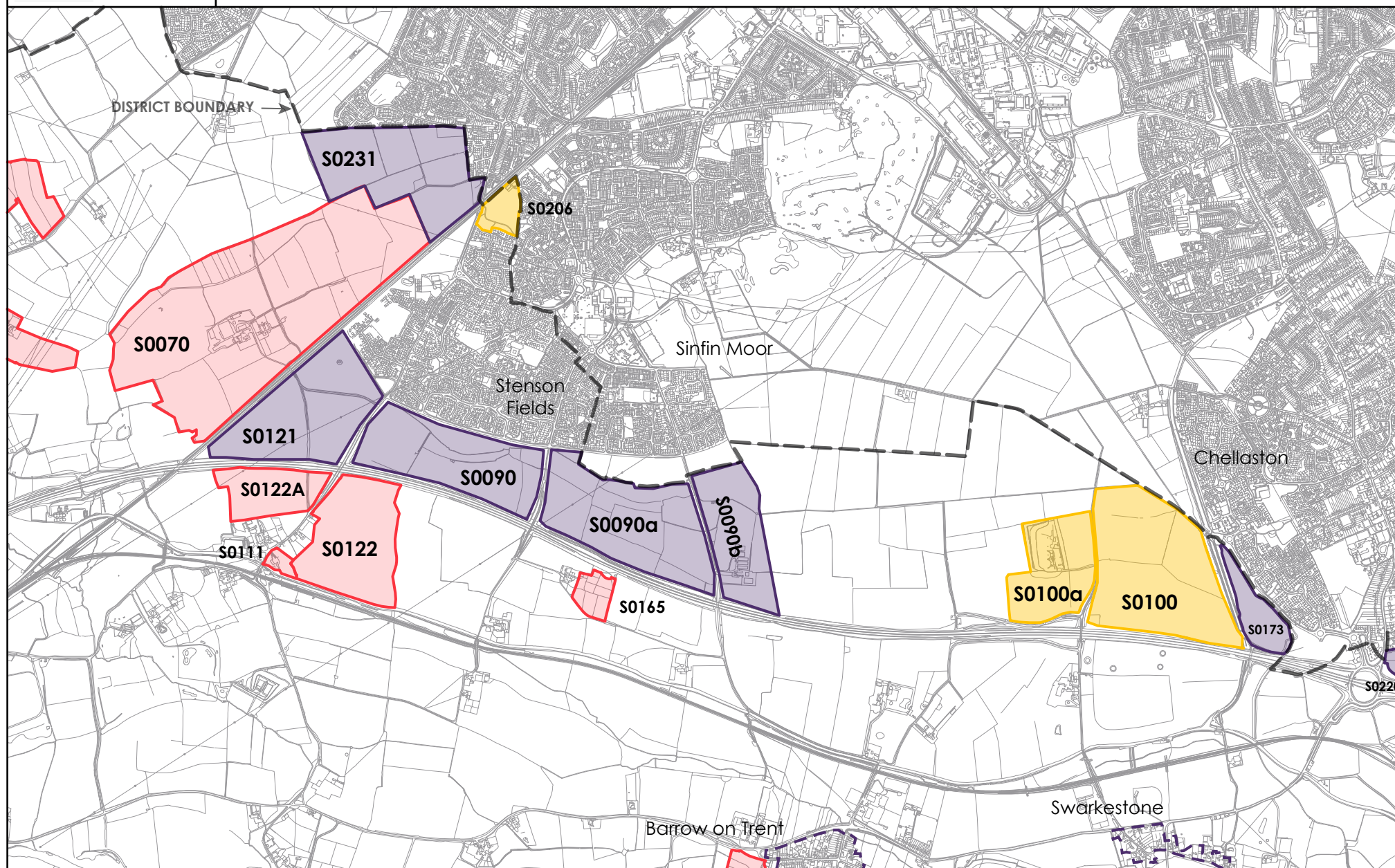
Scale: 1: 10000 at A4










## Housing Site Options - DUA (Derby Urban Area) Central



 Proposed Settlement boundary

 Part 1 Housing Allocation

 Not suitable Part 2 sites

 Possibly suitable Part 2 sites

 Green Belt

**S0122** SHLAA Number  
(Strategic Housing Land Availability Assessment)

© Crown copyright. All rights reserved.  
100019461 2014.

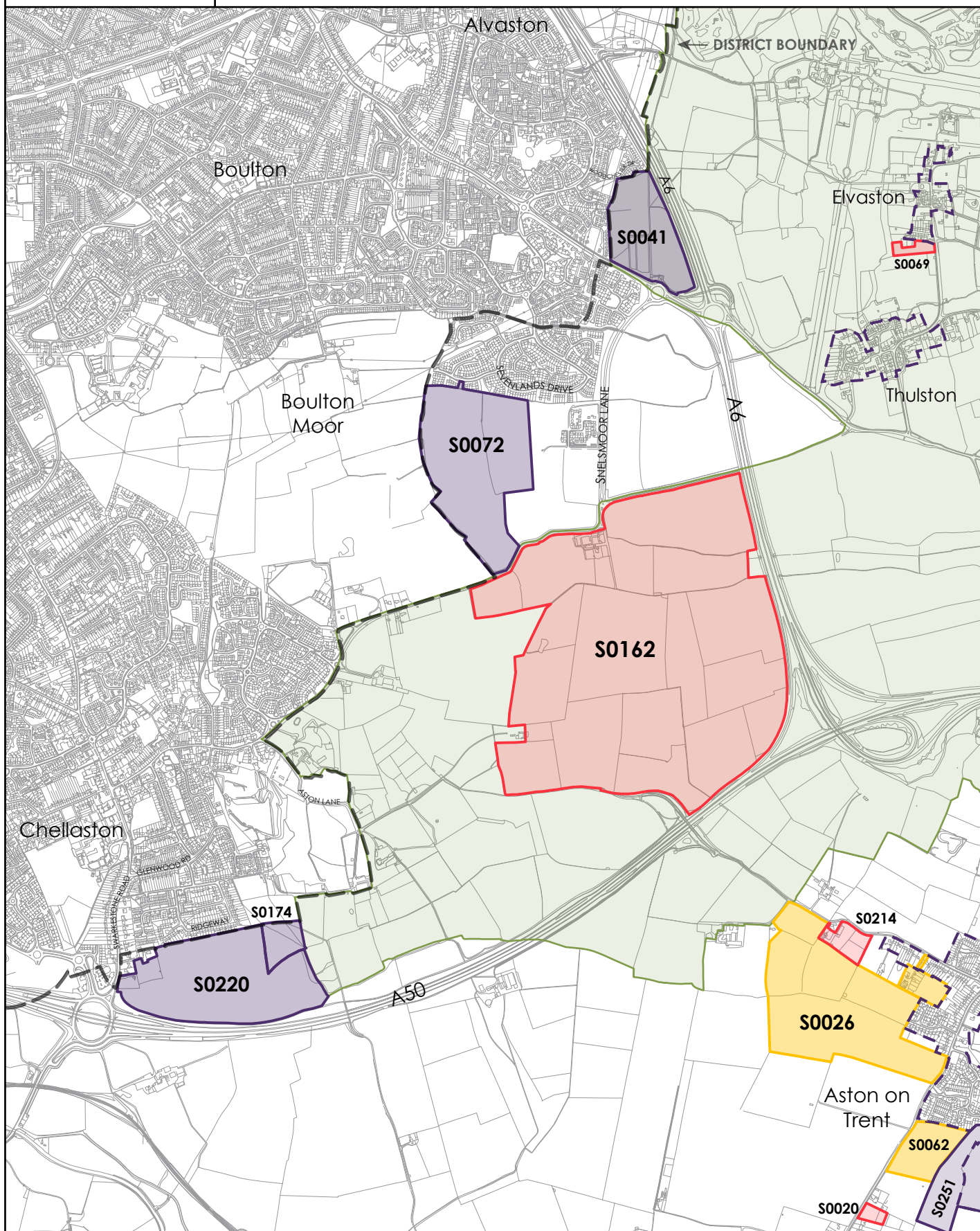
Scale: 1: 25000 at A4







## Housing Site Options - Derby Urban Area (DUA) East



Proposed Settlement  
boundary

Part 1 Housing Allocation



Possibly suitable  
Part 2 sites



Green Belt

**S0162** SHLAA Number  
(Strategic Housing Land  
Availability Assessment)

© Crown copyright. All rights  
reserved. 100019461 2014.

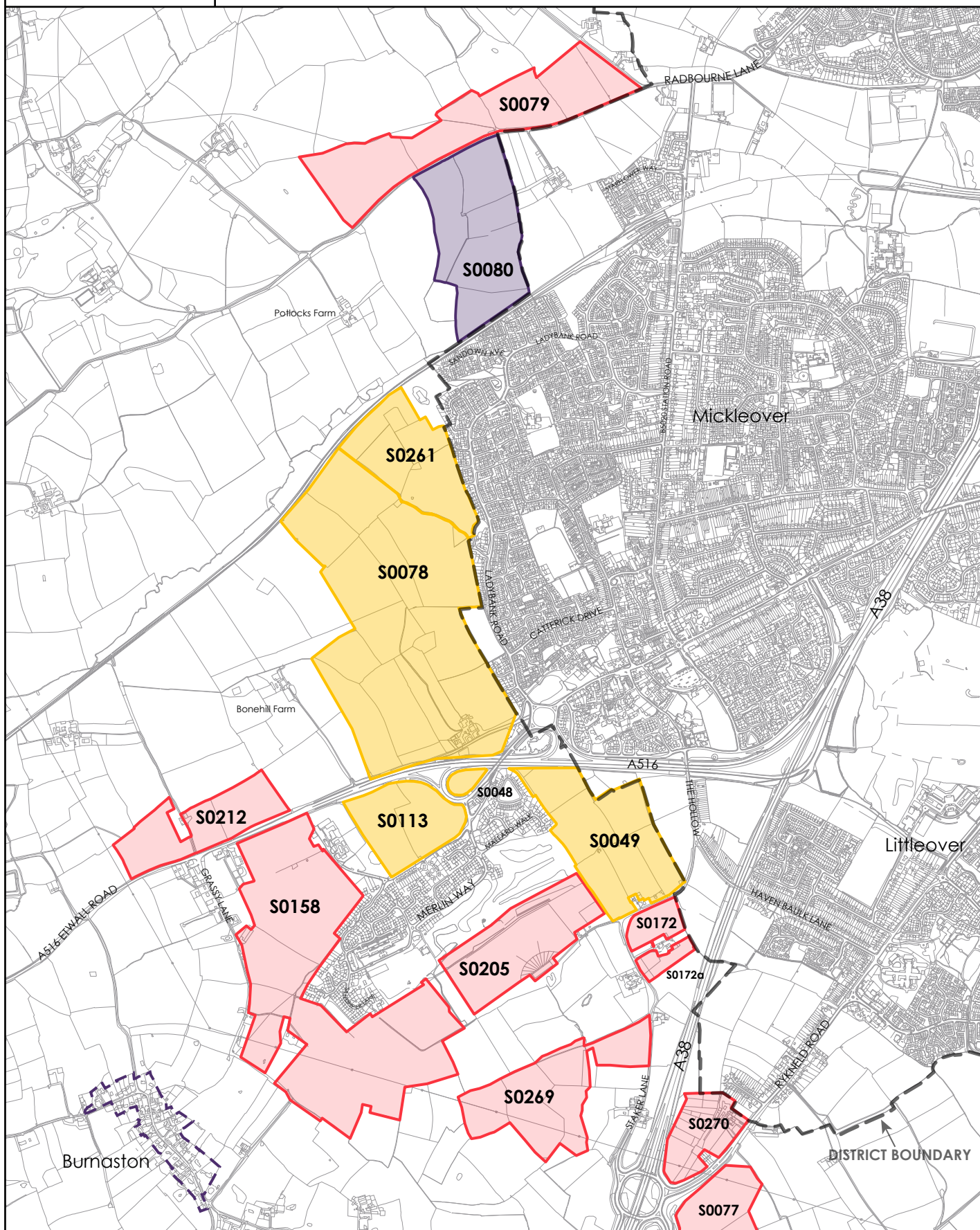
Scale: 1: 20000  
at A4








## Housing Site Options - DUA (Derby Urban Area) West



Proposed Settlement  
boundary

Part 1 Housing Allocation



Not suitable  
Part 2 sites

Possibly suitable  
Part 2 sites



Green Belt

**S0049** SHLAA Number  
(Strategic Housing Land  
Availability Assessment)

© Crown copyright. All rights  
reserved. 100019461 2014.

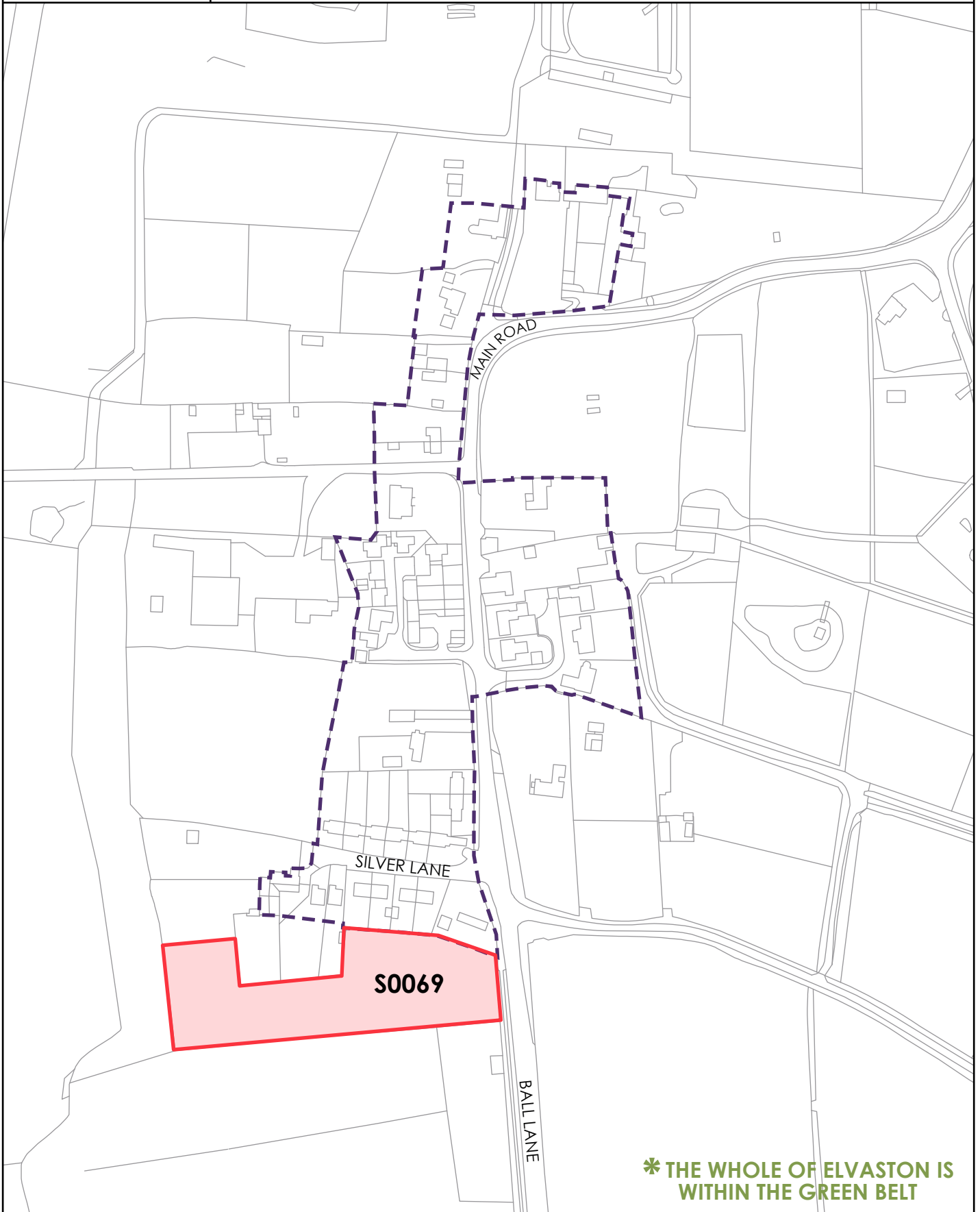
Scale: 1: 20000  
at A4








## Housing Site Options - Elvaston



Proposed Settlement  
boundary

Part 1 Housing Allocation



Not suitable  
Part 2 sites

Possibly suitable  
Part 2 sites



Green Belt \*

**S0069** SHLAA Number  
(Strategic Housing Land  
Availability Assessment)

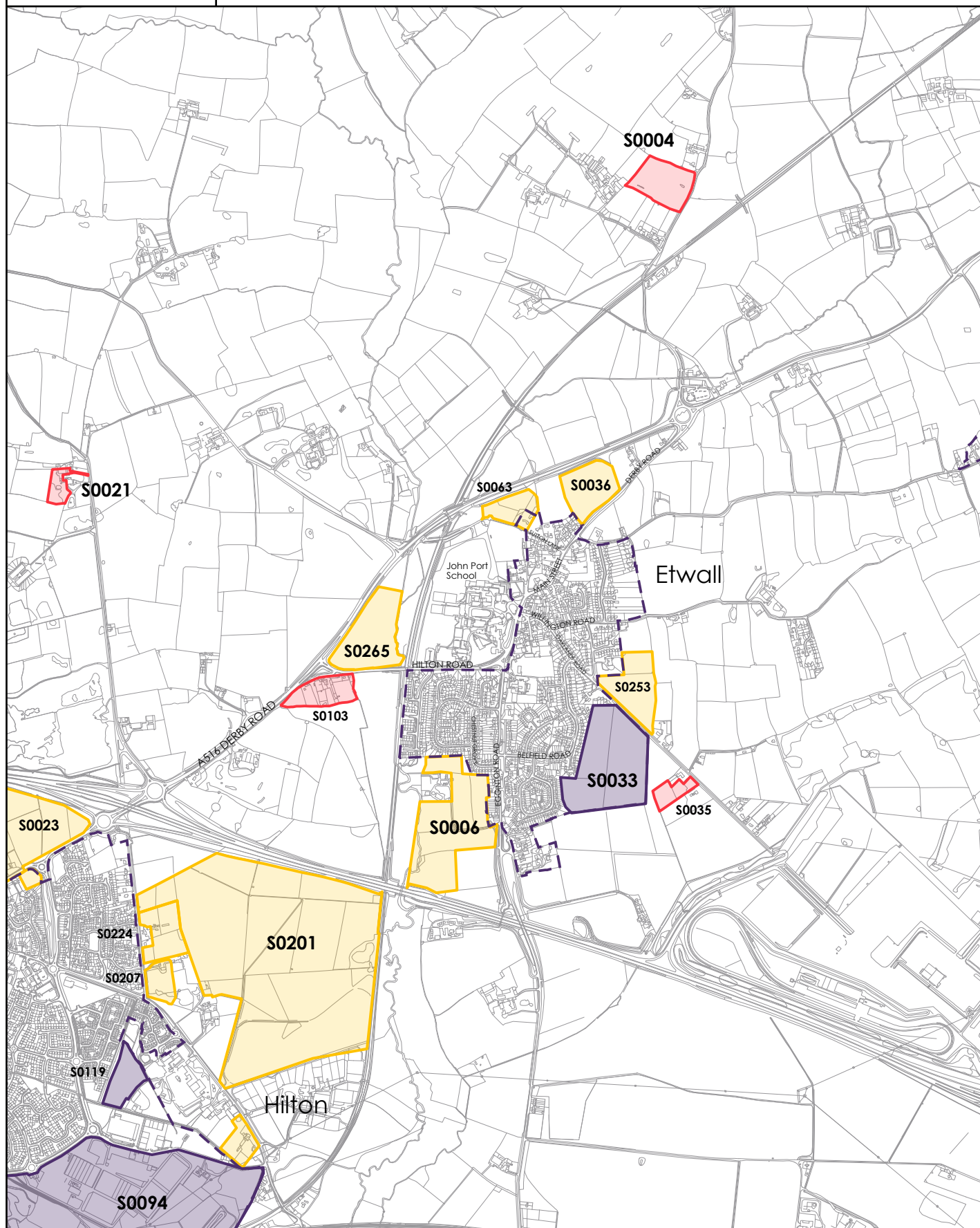
© Crown copyright. All rights  
reserved. 100019461 2014.

Scale: 1: 2500  
at A4






## Housing Site Options - Etwall



Proposed Settlement  
boundary

Part 1 Housing Allocation



Not suitable  
Part 2 sites

Possibly suitable  
Part 2 sites



Green Belt

**S0265** SHLAA Number  
(Strategic Housing Land  
Availability Assessment)

© Crown copyright. All rights  
reserved. 100019461 2014.

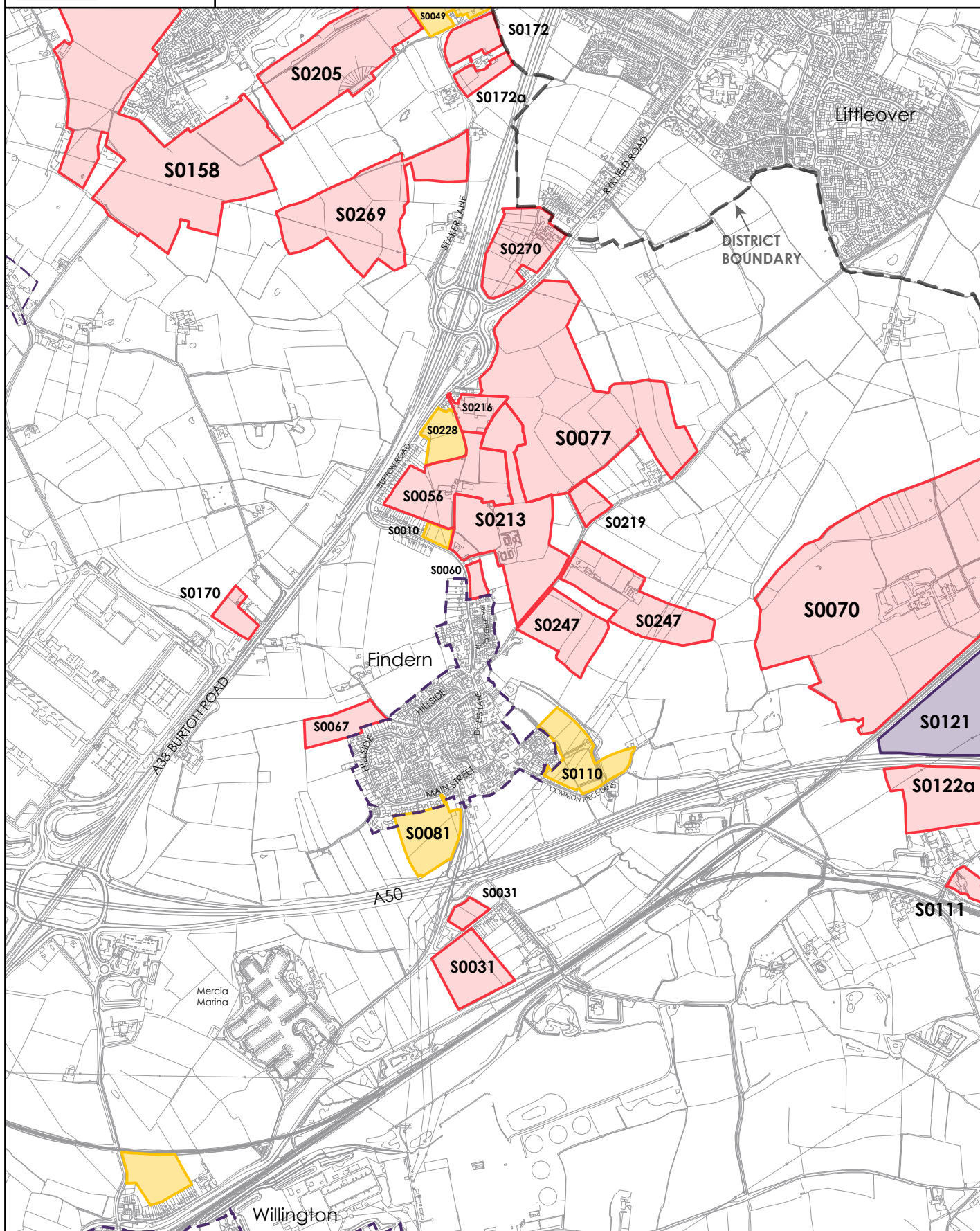
Scale: 1: 10000  
at A4








## Housing Site Options - Findern & DUA West



Proposed Settlement  
boundary



Part 1 Housing Allocation



Not suitable  
Part 2 sites



Possibly suitable  
Part 2 sites



Green Belt



**S0081** SHLAA Number  
(Strategic Housing Land  
Availability Assessment)

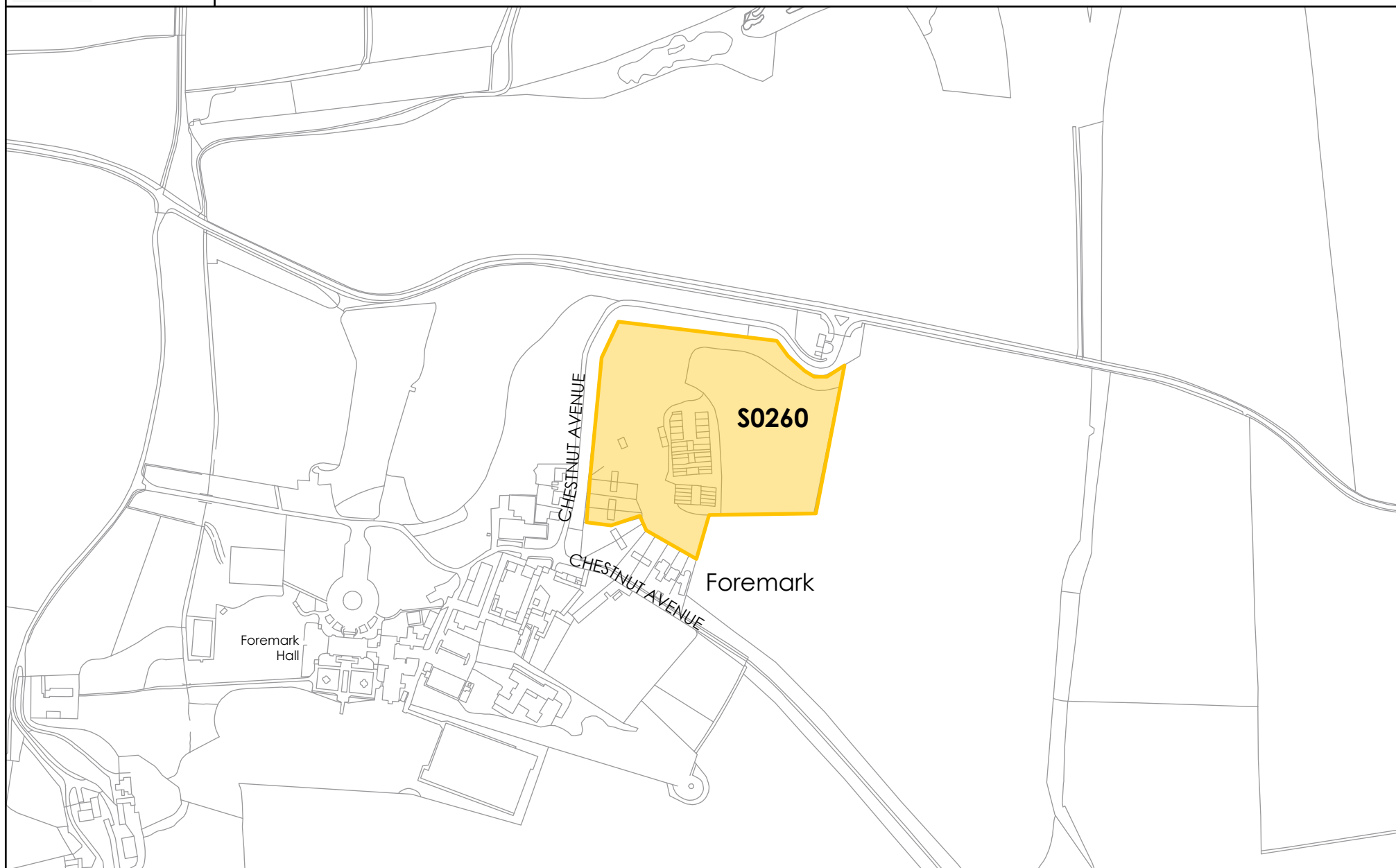
© Crown copyright. All rights  
reserved. 100019461 2014.

Scale: 1: 20000  
at A4





## Housing Site Options - Foremark



Proposed Settlement boundary  
Part 1 Housing Allocation

Not suitable Part 2 sites  
Possibly suitable Part 2 sites

Green Belt  
**S0260** SHLAA Number  
(Strategic Housing Land Availability Assessment)

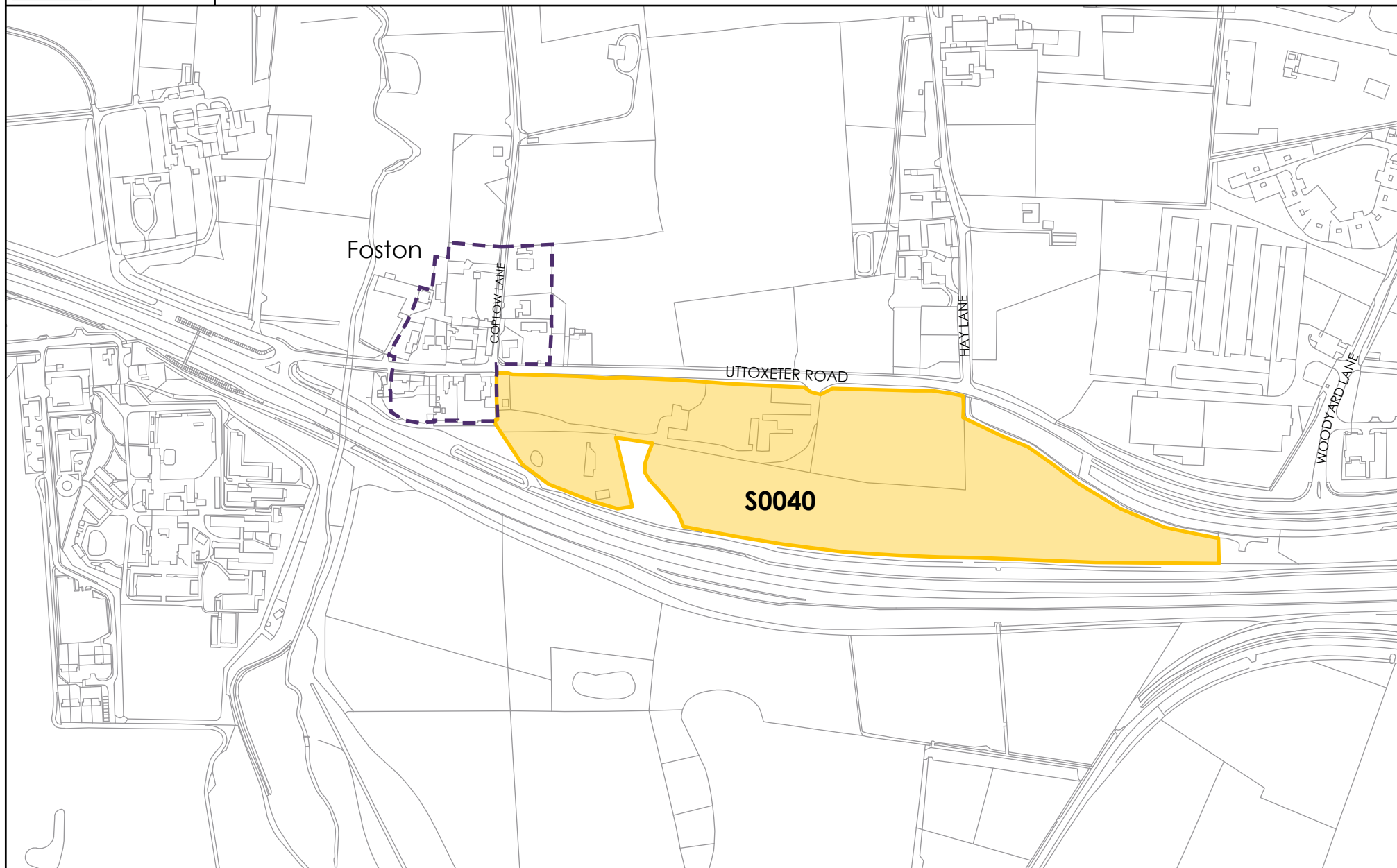
© Crown copyright. All rights reserved.  
100019461 2014.

Scale: 1:5000 at A4





## Housing Site Options - Foston



Proposed Settlement boundary

Part 1 Housing Allocation



Not suitable Part 2 sites

Possibly suitable Part 2 sites



Green Belt

SHLAA Number

(Strategic Housing Land Availability Assessment)

© Crown copyright. All rights reserved.  
100019461 2014.

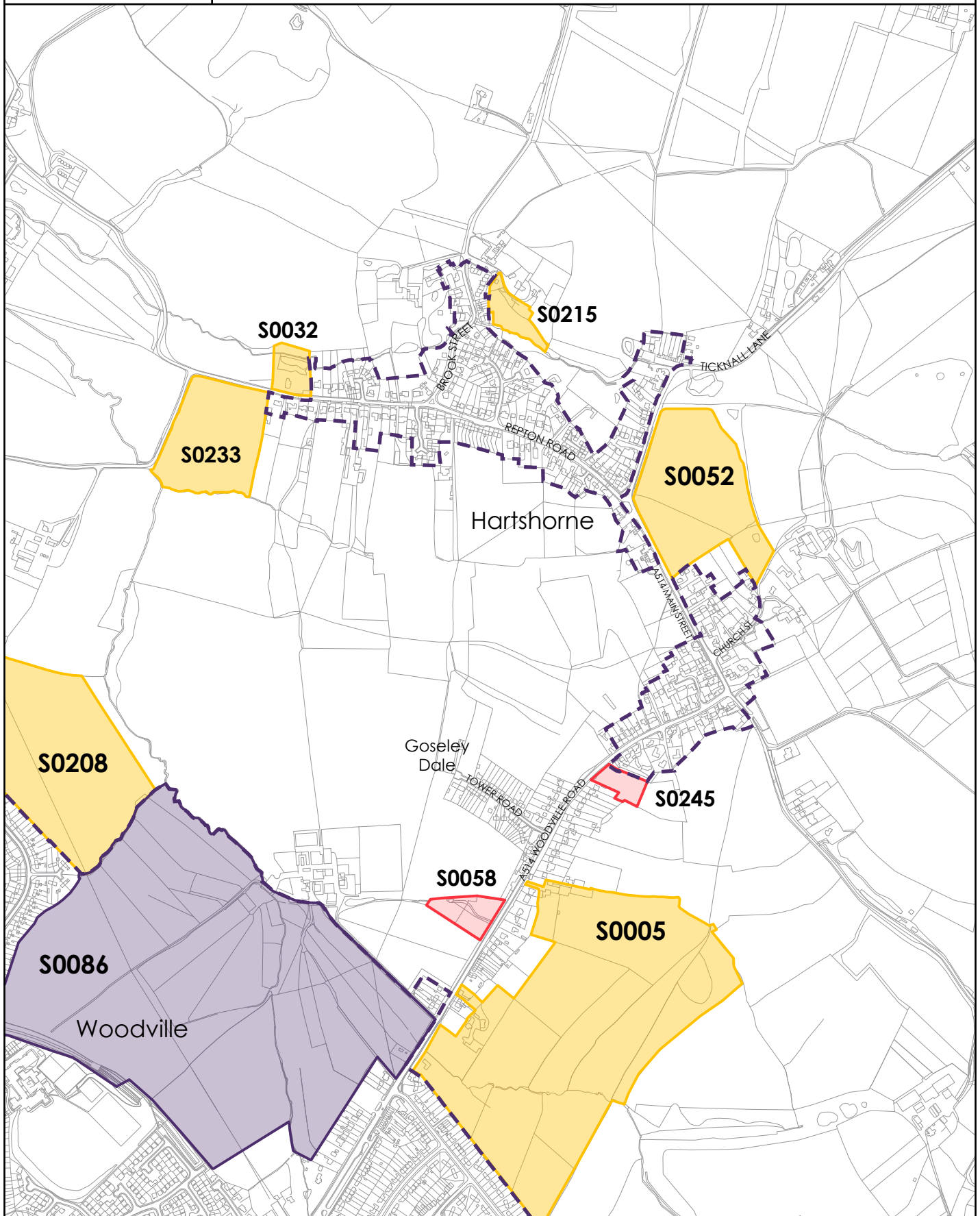
Scale: 1:5000 at A4








## Housing Site Options - Hartshorne



Proposed Settlement  
boundary

Part 1 Housing Allocation



Not suitable  
Part 2 sites

Possibly suitable  
Part 2 sites



Green Belt

**S0052** SHLAA Number  
(Strategic Housing Land  
Availability Assessment)

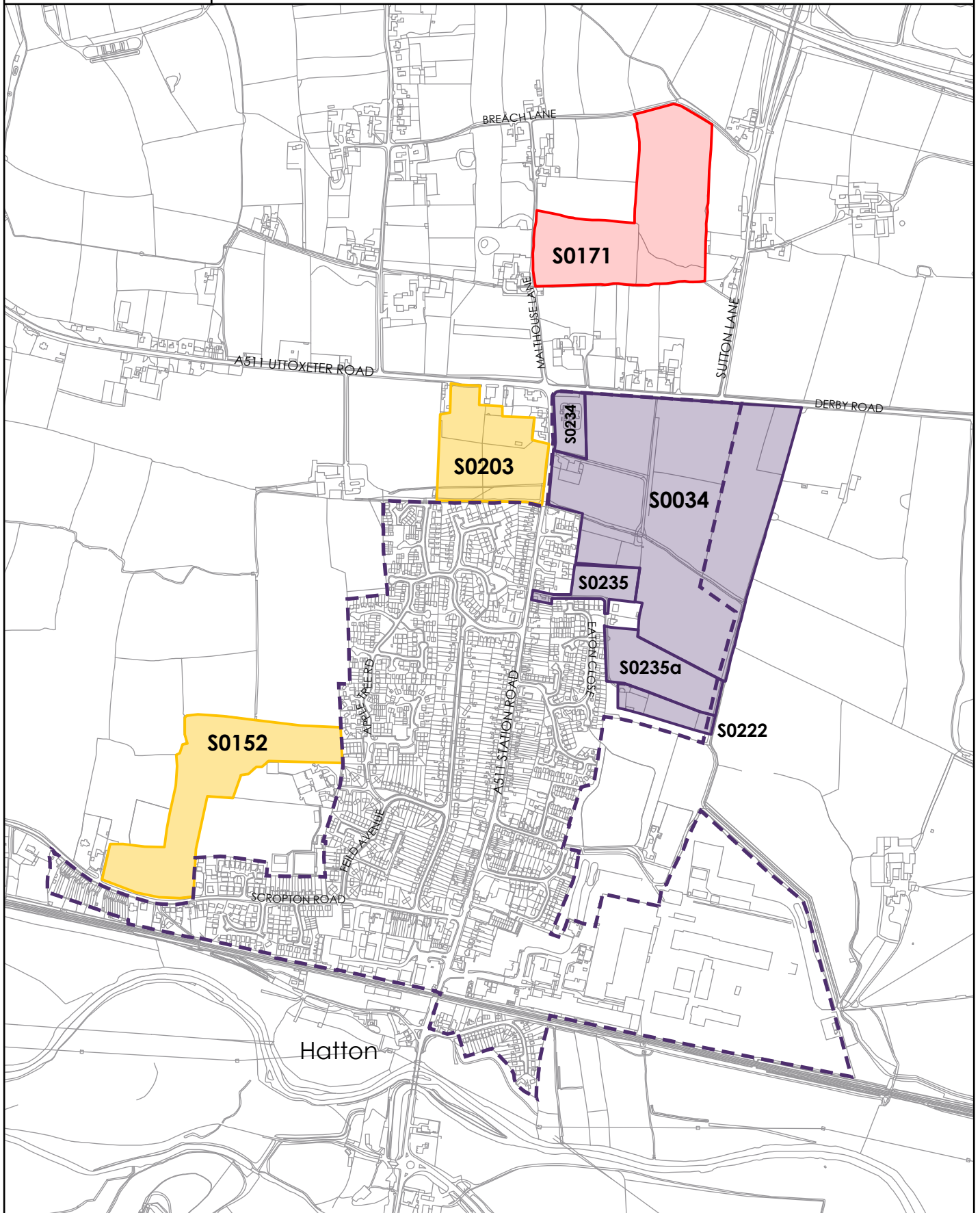
© Crown copyright. All rights  
reserved. 100019461 2014.

Scale: 1: 10000  
at A4






## Housing Site Options - Hatton



Proposed Settlement  
boundary



Part 1 Housing Allocation



Not suitable  
Part 2 sites



Possibly suitable  
Part 2 sites



Green Belt

**S0152**

SHLAA Number  
(Strategic Housing Land  
Availability Assessment)

© Crown copyright. All rights  
reserved. 100019461 2014.

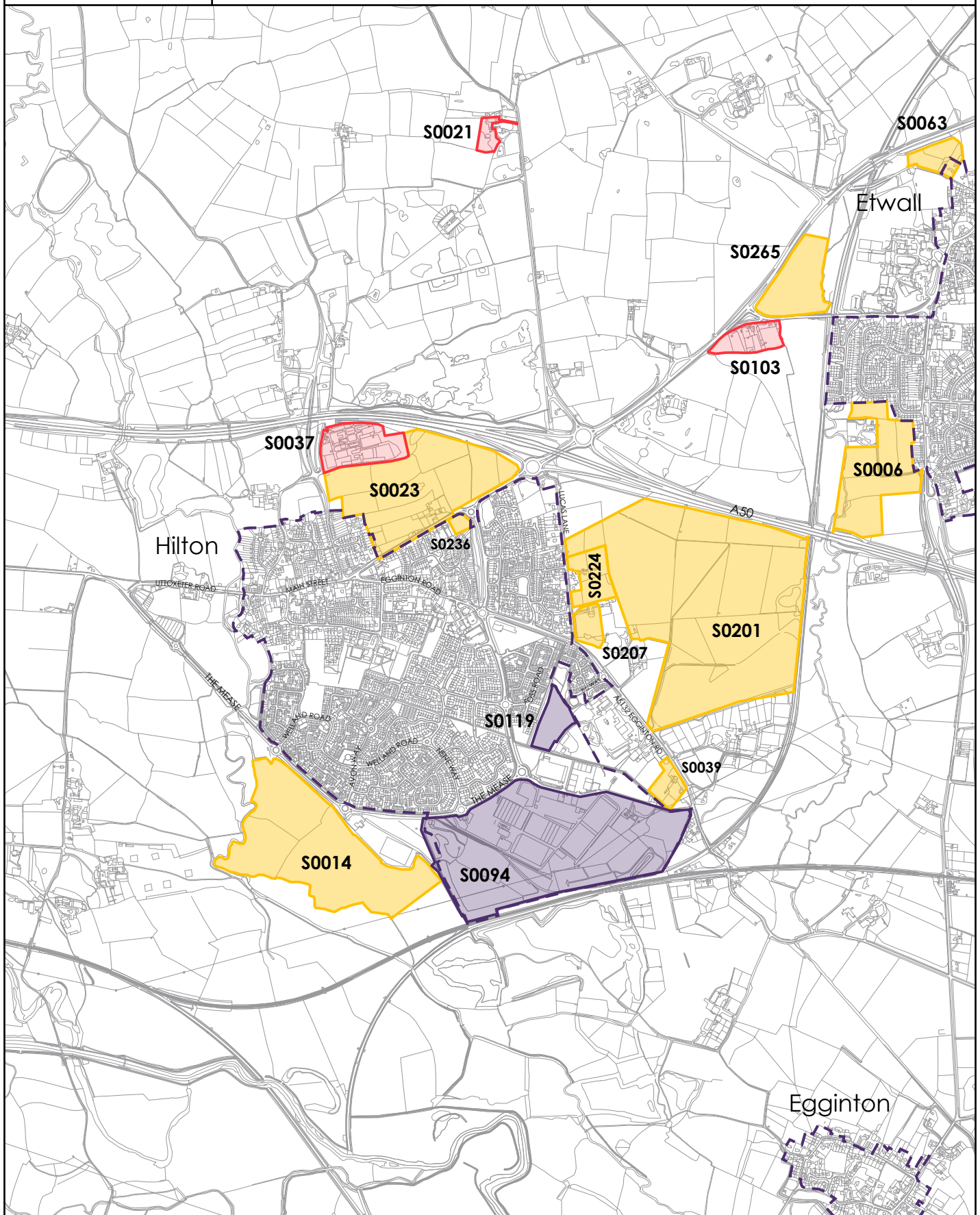
Scale: 1: 10000  
at A4







## Housing Site Options - Hilton



Proposed Settlement  
boundary



Part 1 Housing Allocation



Not suitable  
Part 2 sites



Possibly suitable  
Part 2 sites



Green Belt

S0201

SHLAA Number  
(Strategic Housing Land  
Availability Assessment)

© Crown copyright. All rights  
reserved. 100019461 2014.

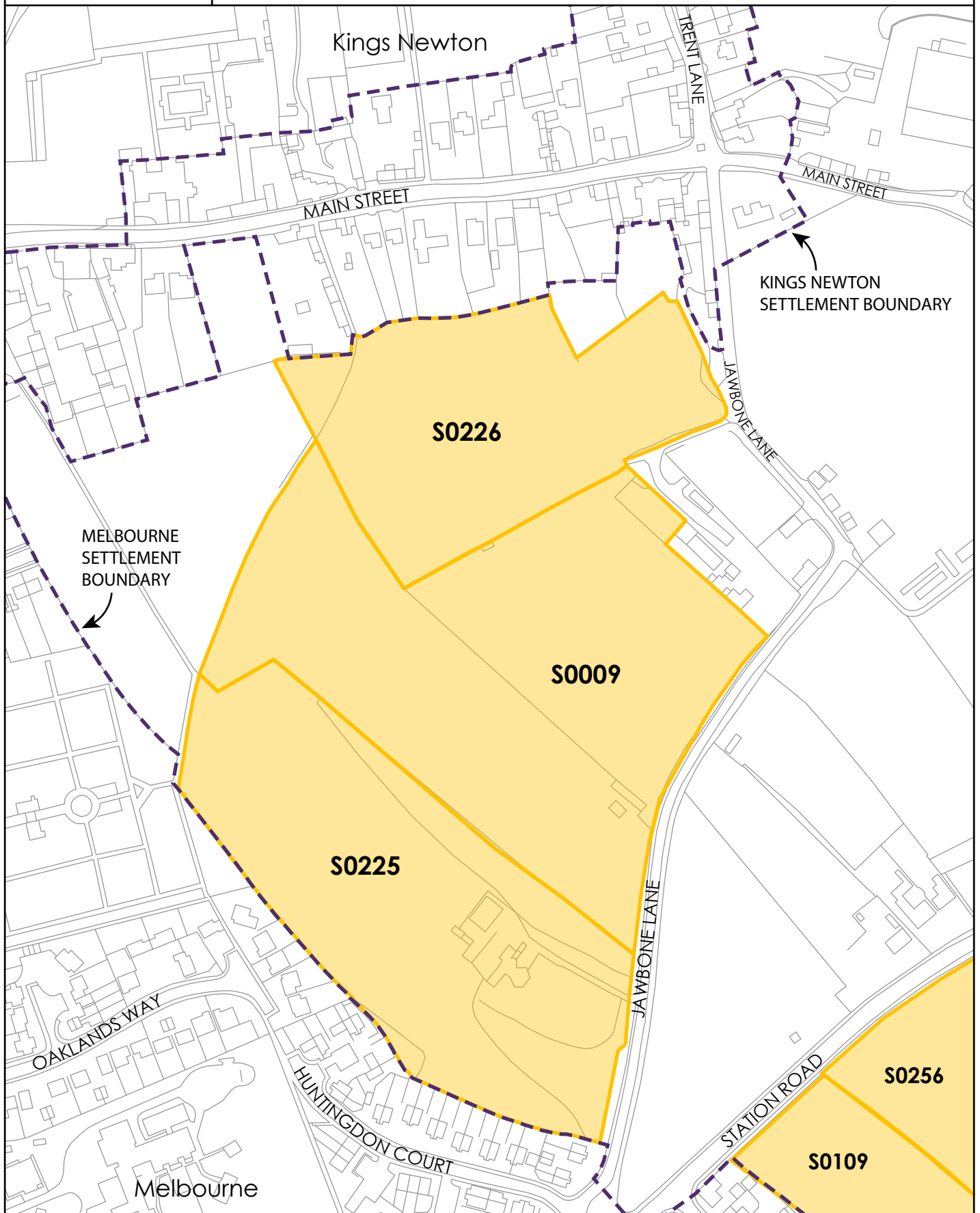
Scale: 1: 20000  
at A4








## Housing Site Options - Kings Newton



Proposed Settlement  
boundary

Part 1 Housing Allocation



Not suitable  
Part 2 sites

Possibly suitable  
Part 2 sites



Green Belt

S0226

SHLAA Number  
(Strategic Housing Land  
Availability Assessment)

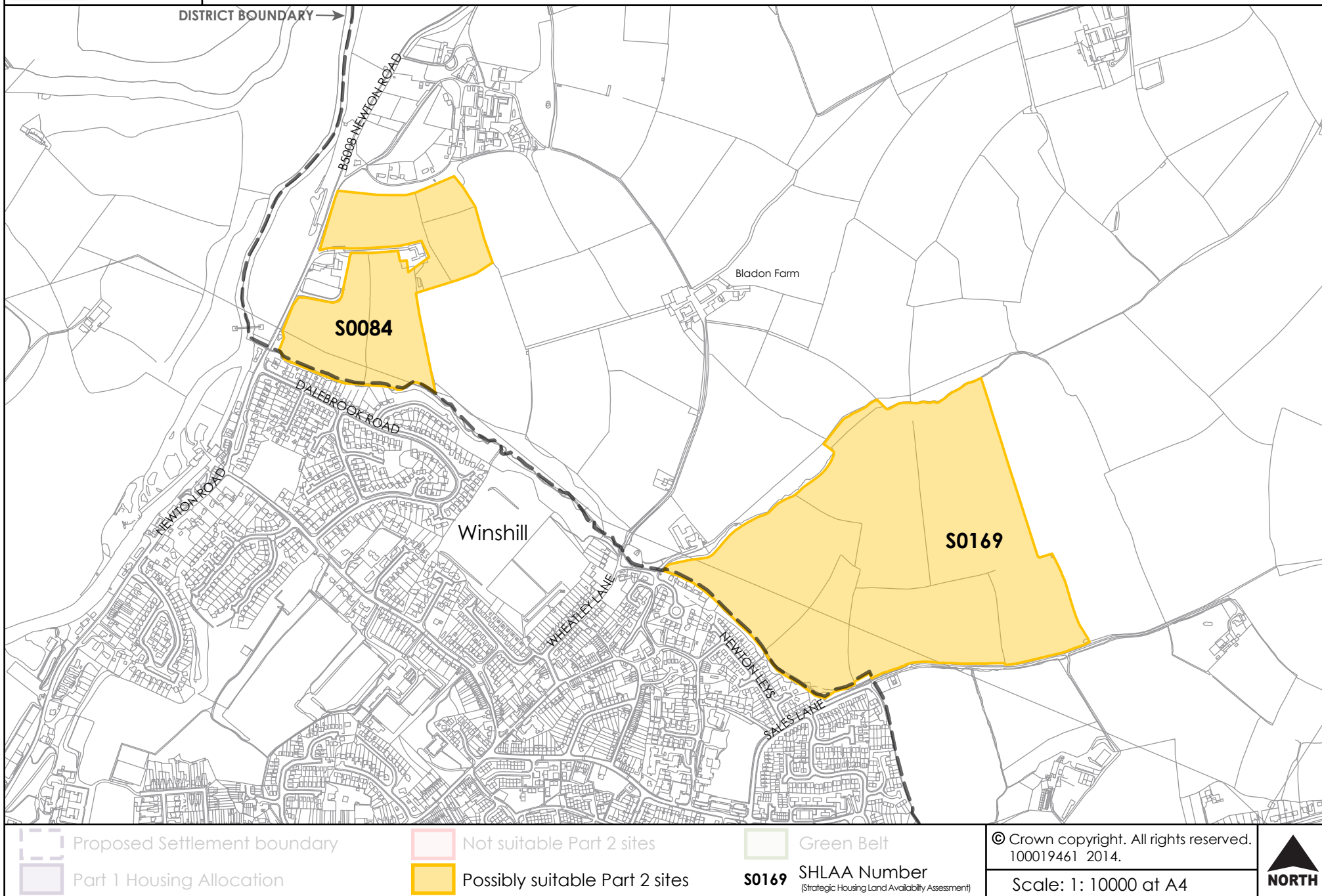
© Crown copyright. All rights  
reserved. 100019461 2014.

Scale: 1: 2500  
at A4



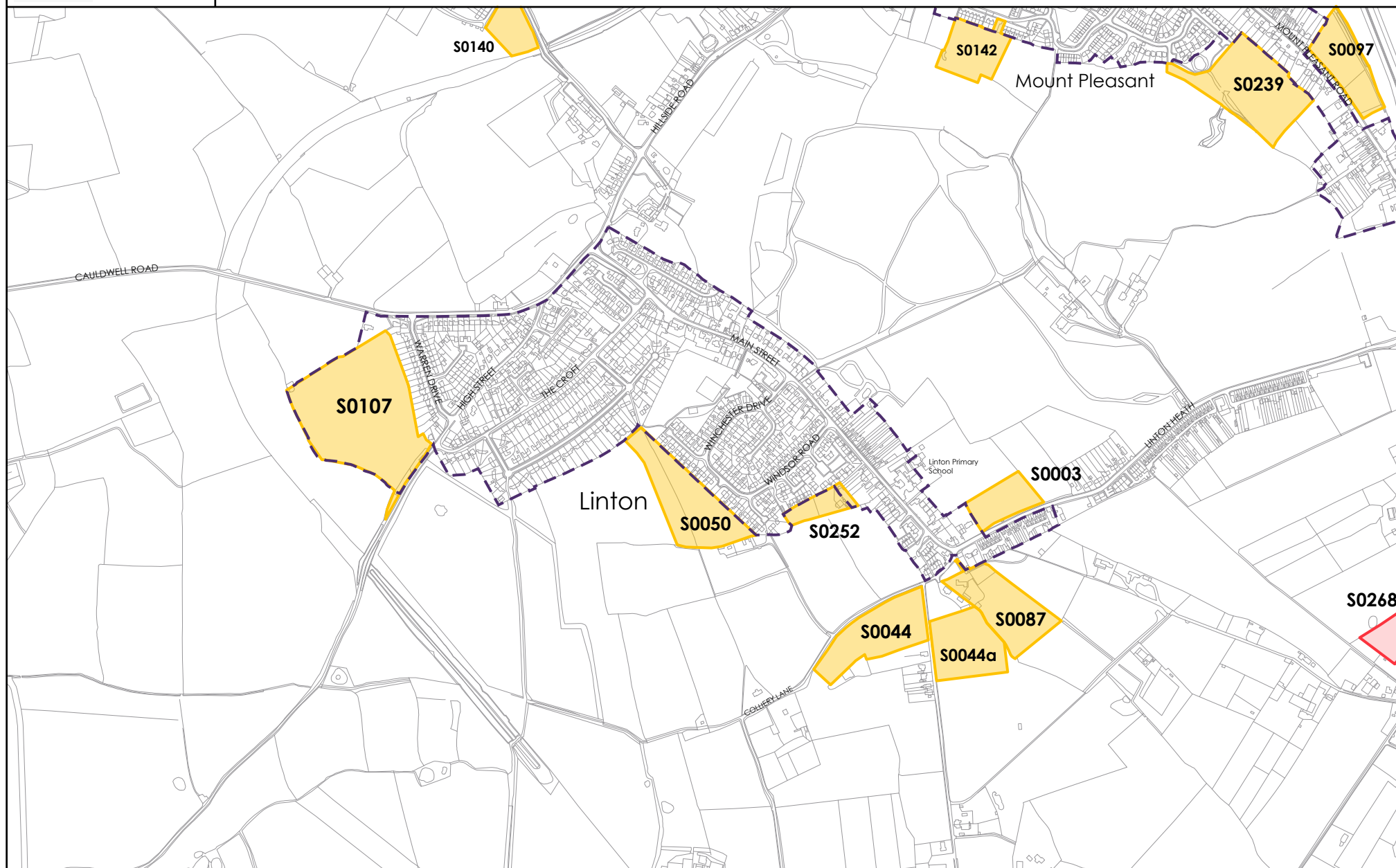




## Housing Site Options - Land adjacent to Winshill







## Housing Site Options - Linton



 Proposed Settlement boundary  
 Part 1 Housing Allocation

 Not suitable Part 2 sites  
 Possibly suitable Part 2 sites

 Green Belt  
**S0174** SHLAA Number  
(Strategic Housing Land Availability Assessment)

© Crown copyright. All rights reserved.  
100019461 2014.

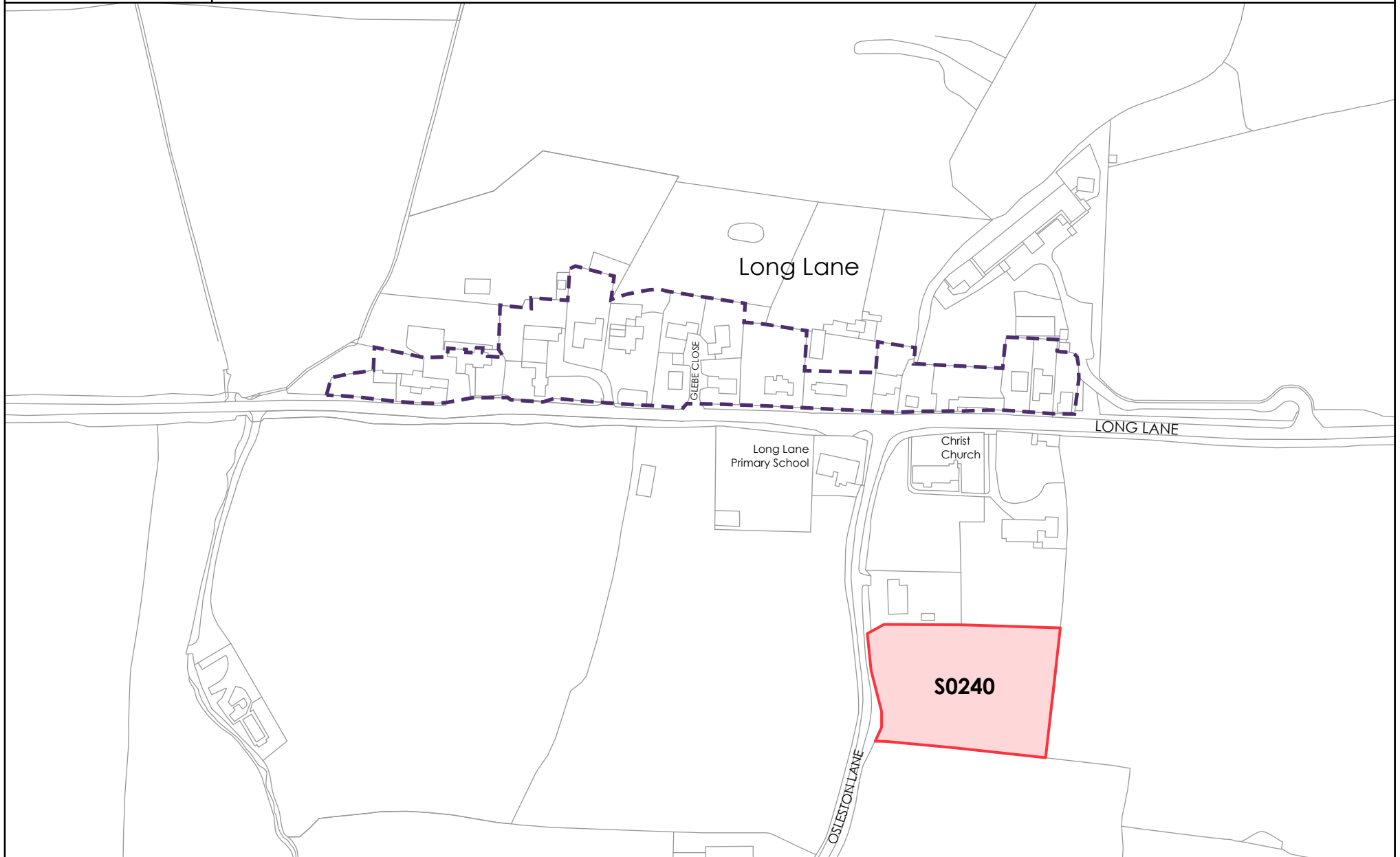
Scale: 1: 10000 at A4







## Housing Site Options - Long Lane



Proposed Settlement boundary

Part 1 Housing Allocation



Not suitable Part 2 sites

Possibly suitable Part 2 sites



Green Belt

**S0174** SHLAA Number  
(Strategic Housing Land Availability Assessment)

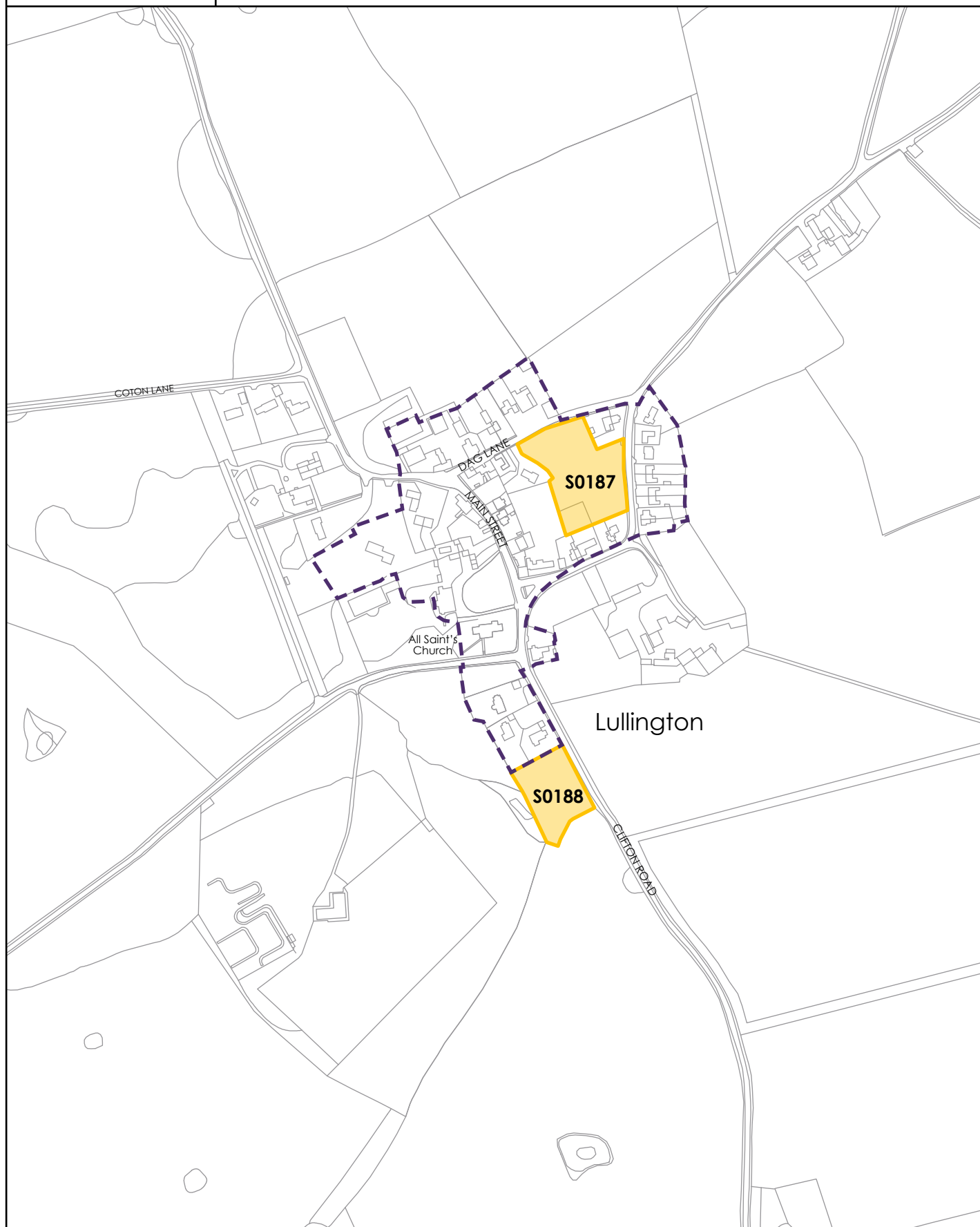
© Crown copyright. All rights reserved.  
100019461 2014.

Scale: 1: 2500 at A4






## Housing Site Options - Lullington



Proposed Settlement  
boundary



Part 1 Housing Allocation



Not suitable  
Part 2 sites



Possibly suitable  
Part 2 sites



Green Belt

**S0174**

SHLAA Number  
(Strategic Housing Land  
Availability Assessment)

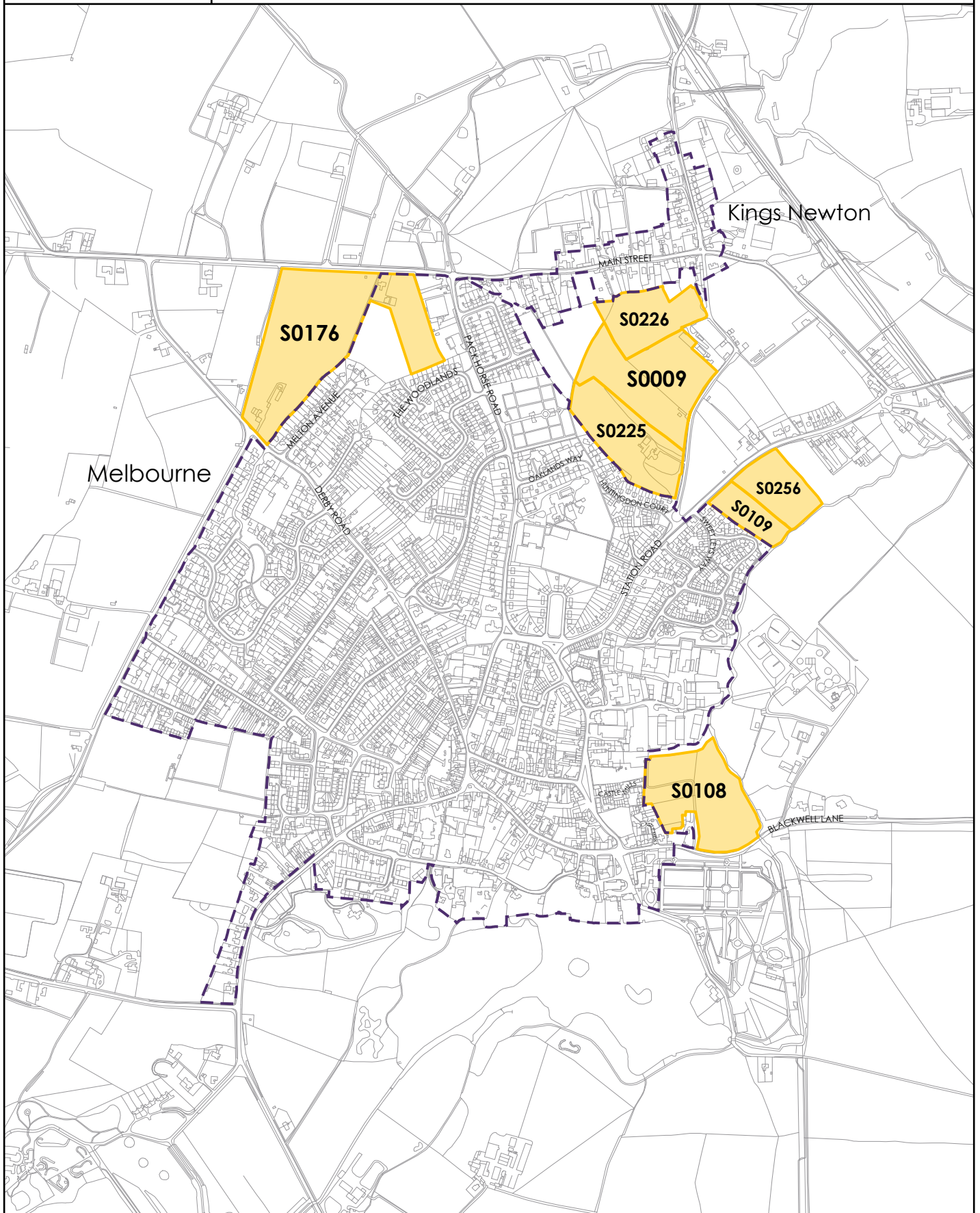
© Crown copyright. All rights  
reserved. 100019461 2014.

Scale: 1: 5000  
at A4





## Housing Site Options - Melbourne



Proposed Settlement  
boundary



Part 1 Housing Allocation



Not suitable  
Part 2 sites



Possibly suitable  
Part 2 sites



Green Belt



**S0174** SHLAA Number  
(Strategic Housing Land  
Availability Assessment)

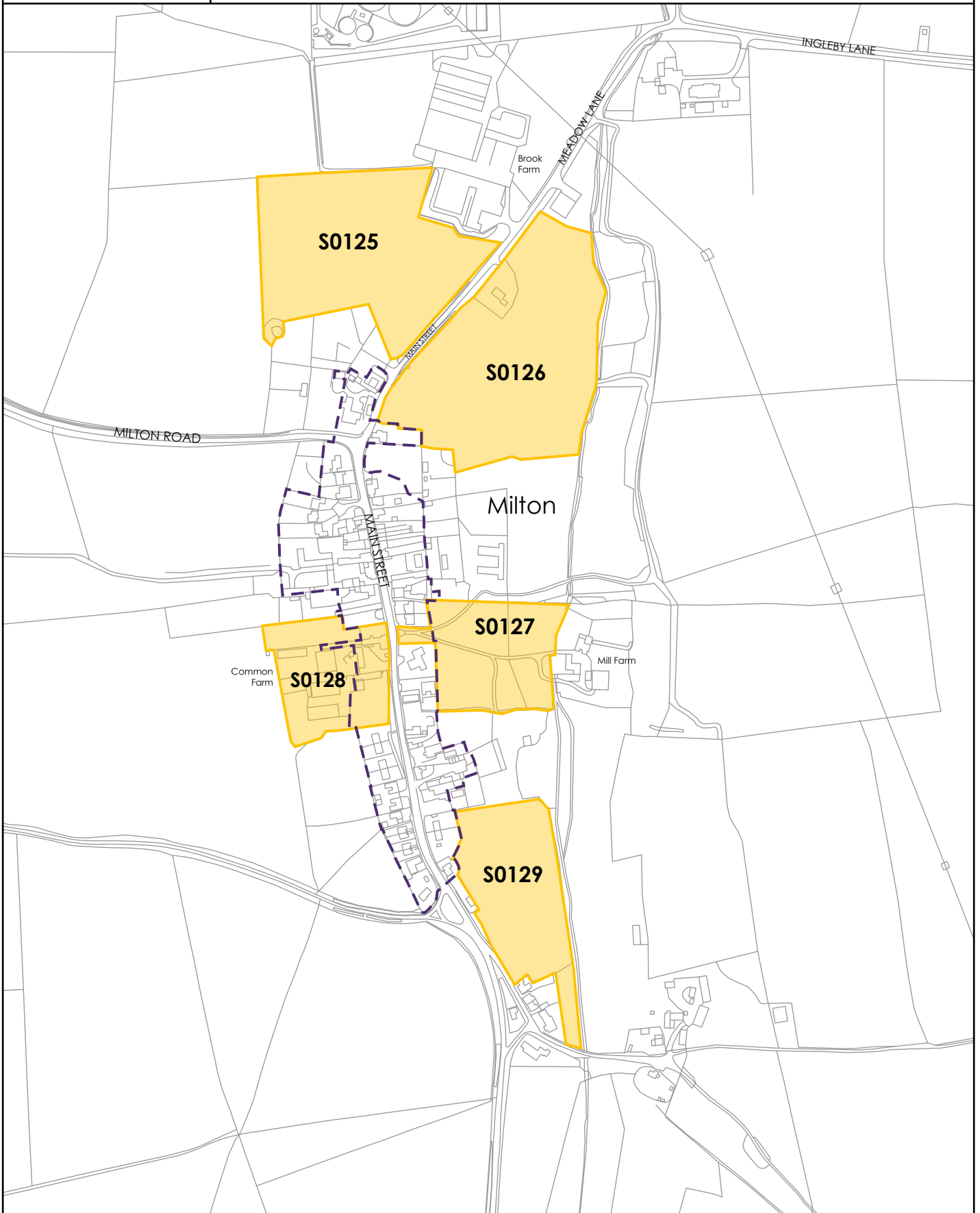
© Crown copyright. All rights  
reserved. 100019461 2014.

Scale: 1: 10000  
at A4






## Housing Site Options - Milton



Proposed Settlement  
boundary

Part 1 Housing Allocation



Not suitable  
Part 2 sites

Possibly suitable  
Part 2 sites



Green Belt

**S0174** SHLAA Number  
(Strategic Housing Land  
Availability Assessment)

© Crown copyright. All rights  
reserved. 100019461 2014.

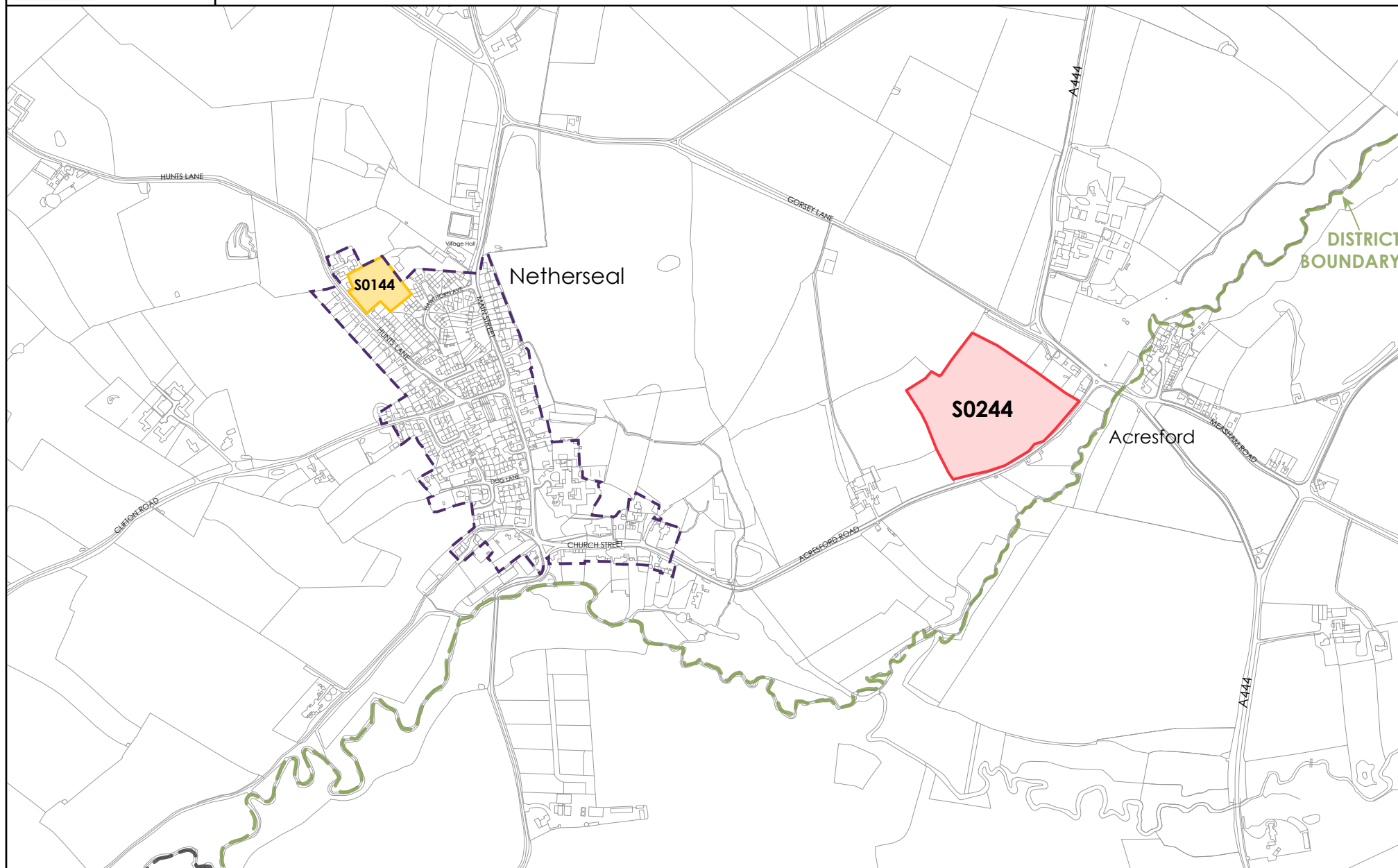
Scale: 1: 5000  
at A4







## Housing Site Options - Netherseal and Acresford



Proposed Settlement boundary

Part 1 Housing Allocation

Not suitable Part 2 sites

Possibly suitable Part 2 sites



Green Belt

**S0174** SHLAA Number  
(Strategic Housing Land Availability Assessment)

© Crown copyright. All rights reserved.  
100019461 2014.

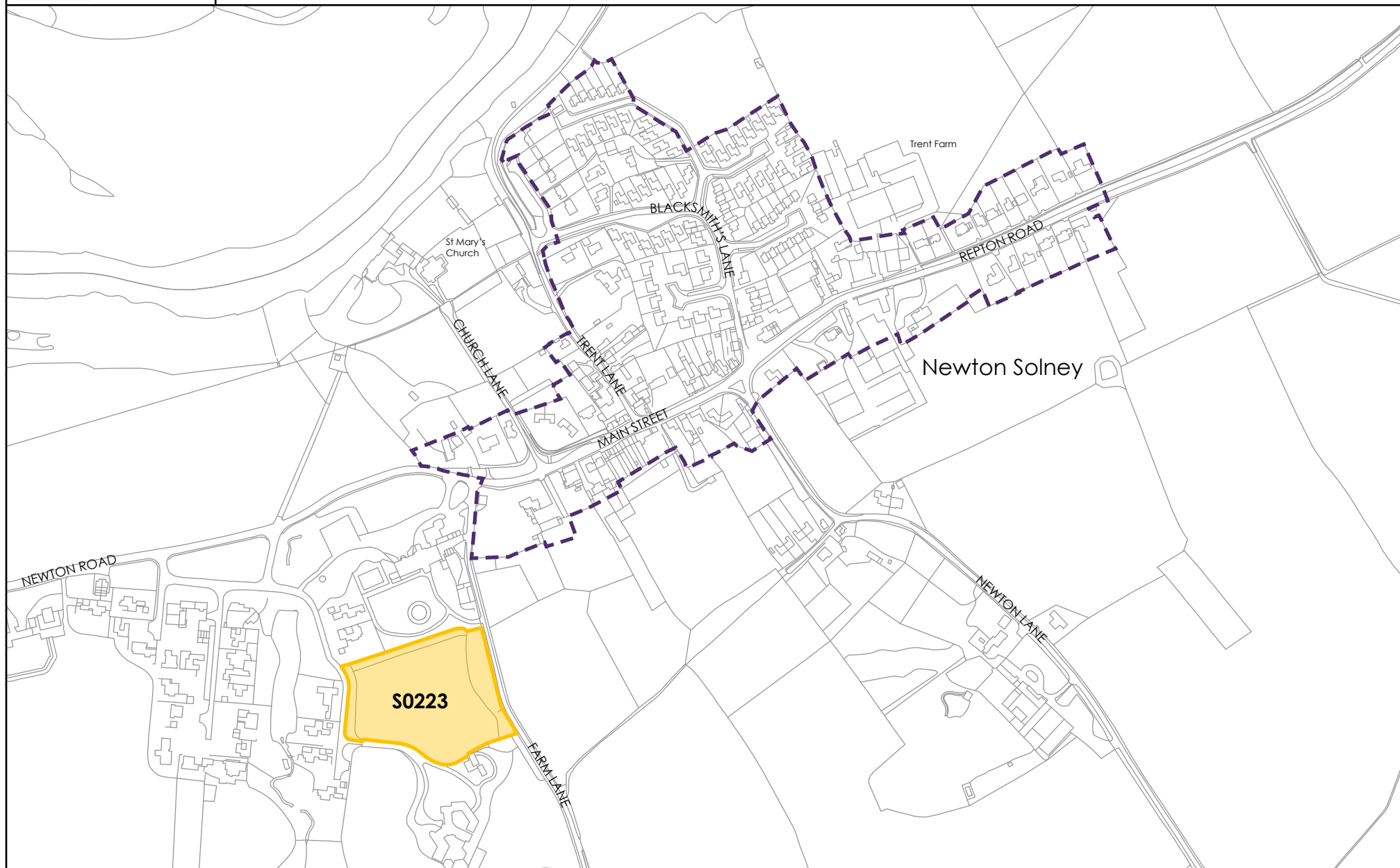
Scale: 1: 10000 at A4







## Housing Site Options - Newton Solney



Proposed Settlement boundary

Part 1 Housing Allocation



Not suitable Part 2 sites

Possibly suitable Part 2 sites



Green Belt

**S0174**

SHLAA Number

(Strategic Housing Land Availability Assessment)

© Crown copyright. All rights reserved.  
100019461 2014.

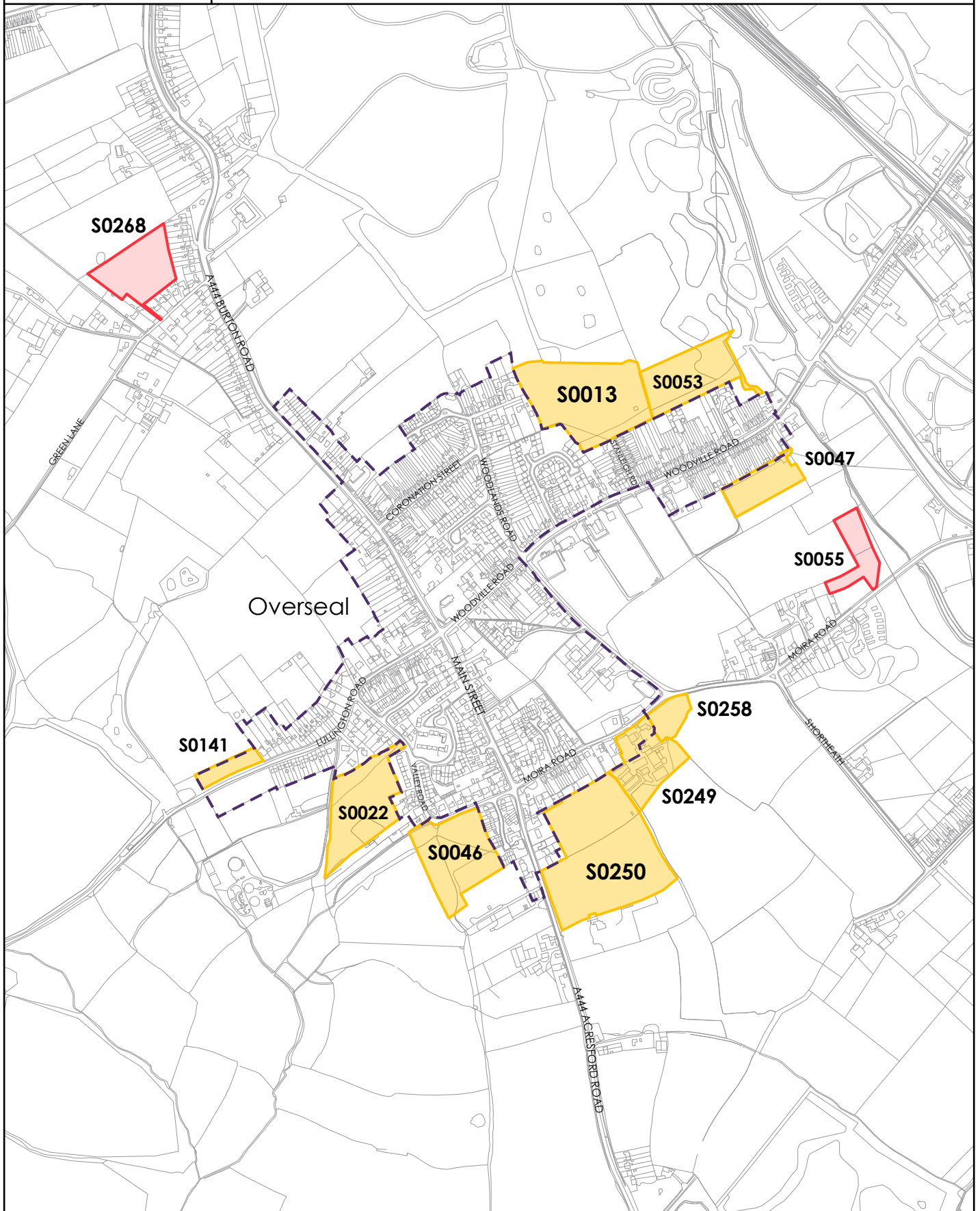
Scale: 1: 5000 at A4



**NORTH**




## Housing Site Options - Overseal



Proposed Settlement  
boundary

Part 1 Housing Allocation



Not suitable  
Part 2 sites

Possibly suitable  
Part 2 sites



Green Belt

S0174

SHLAA Number  
(Strategic Housing Land  
Availability Assessment)

© Crown copyright. All rights  
reserved. 100019461 2014.

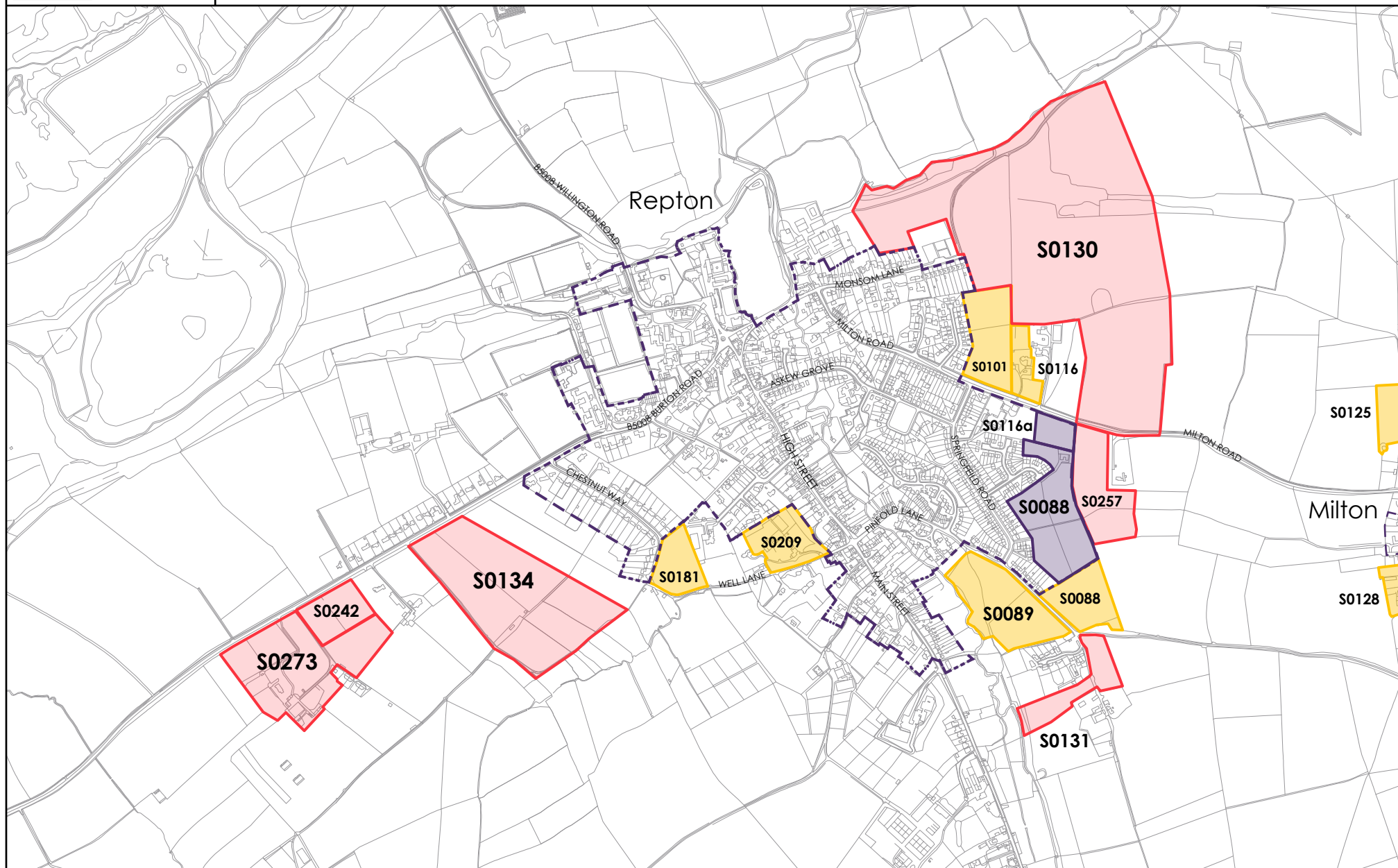
Scale: 1: 10000  
at A4







## Housing Site Options - Repton



Proposed Settlement boundary

Part 1 Housing Allocation



Not suitable Part 2 sites

Possibly suitable Part 2 sites



Green Belt

**S0174** SHLAA Number  
(Strategic Housing Land Availability Assessment)

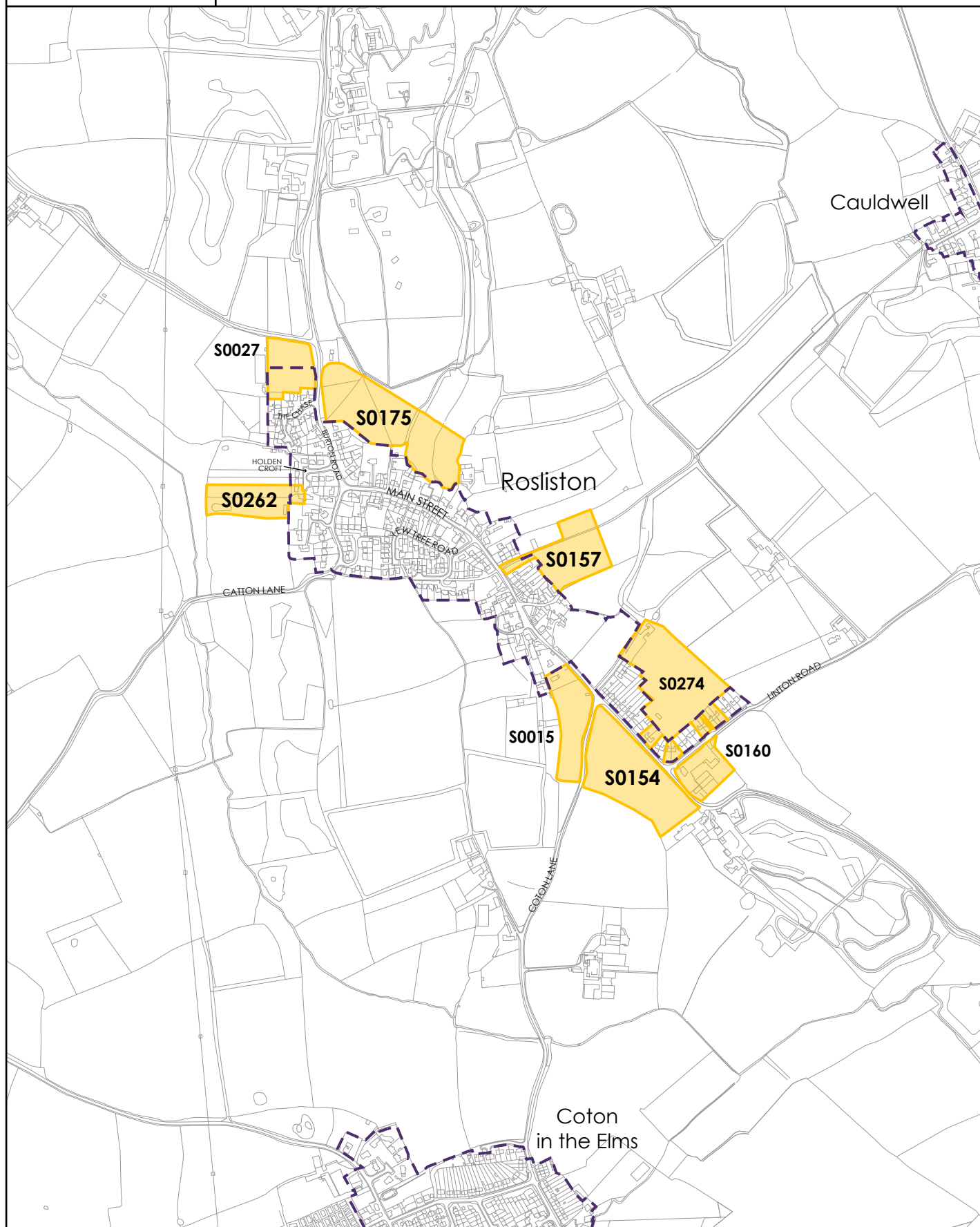
© Crown copyright. All rights reserved.  
100019461 2014.

Scale: 1: 12500 at A4






## Housing Site Options - Rosliston



Proposed Settlement  
boundary

Part 1 Housing Allocation



Not suitable  
Part 2 sites

Possibly suitable  
Part 2 sites



Green Belt

**S0174**

SHLAA Number  
(Strategic Housing Land  
Availability Assessment)

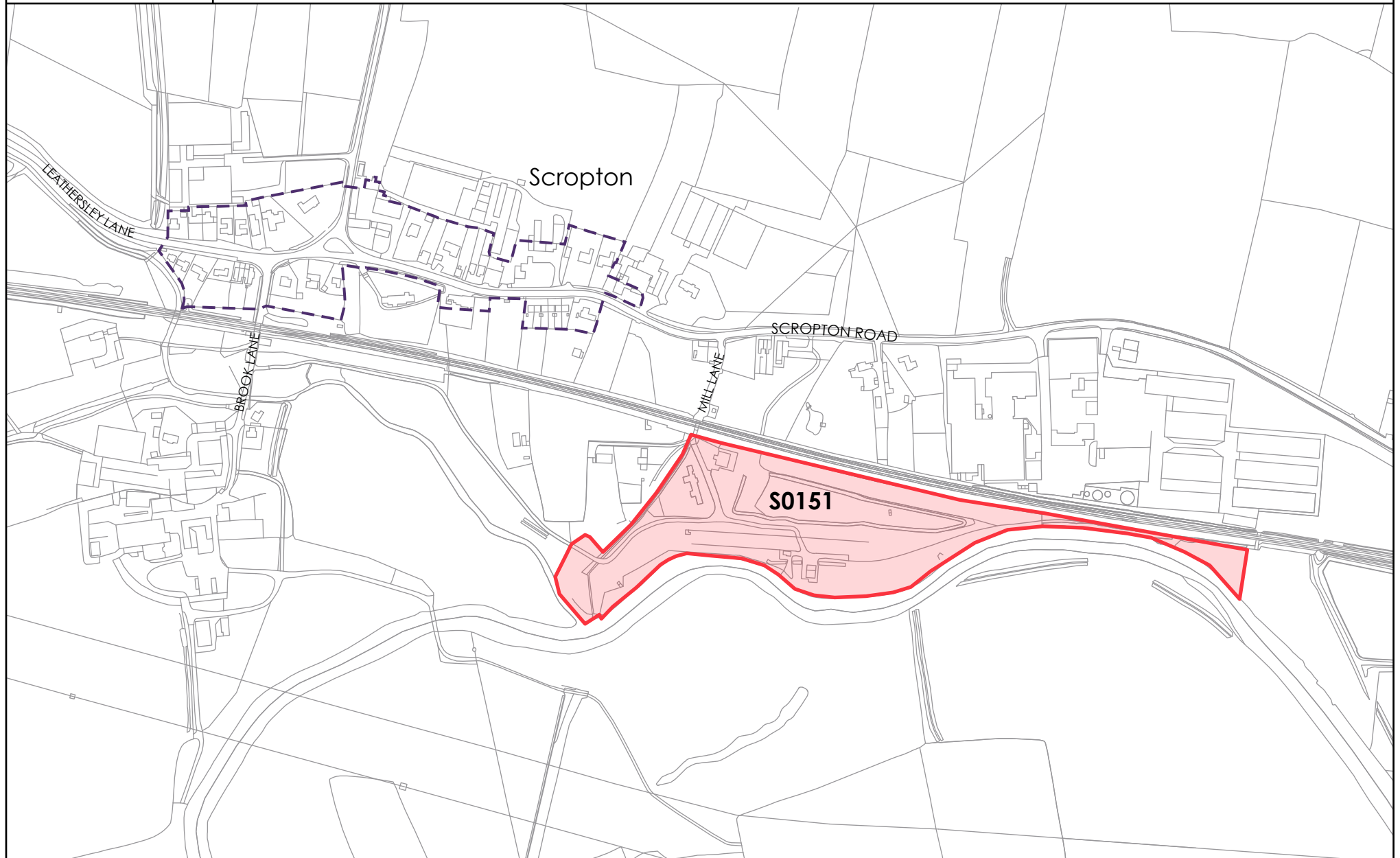
© Crown copyright. All rights  
reserved. 100019461 2014.

Scale: 1: 10000  
at A4






## Housing Site Options - Scropton



 Proposed Settlement boundary  
 Part 1 Housing Allocation

 Not suitable Part 2 sites  
 Possibly suitable Part 2 sites

 Green Belt  
**S0151** SHLAA Number  
(Strategic Housing Land Availability Assessment)

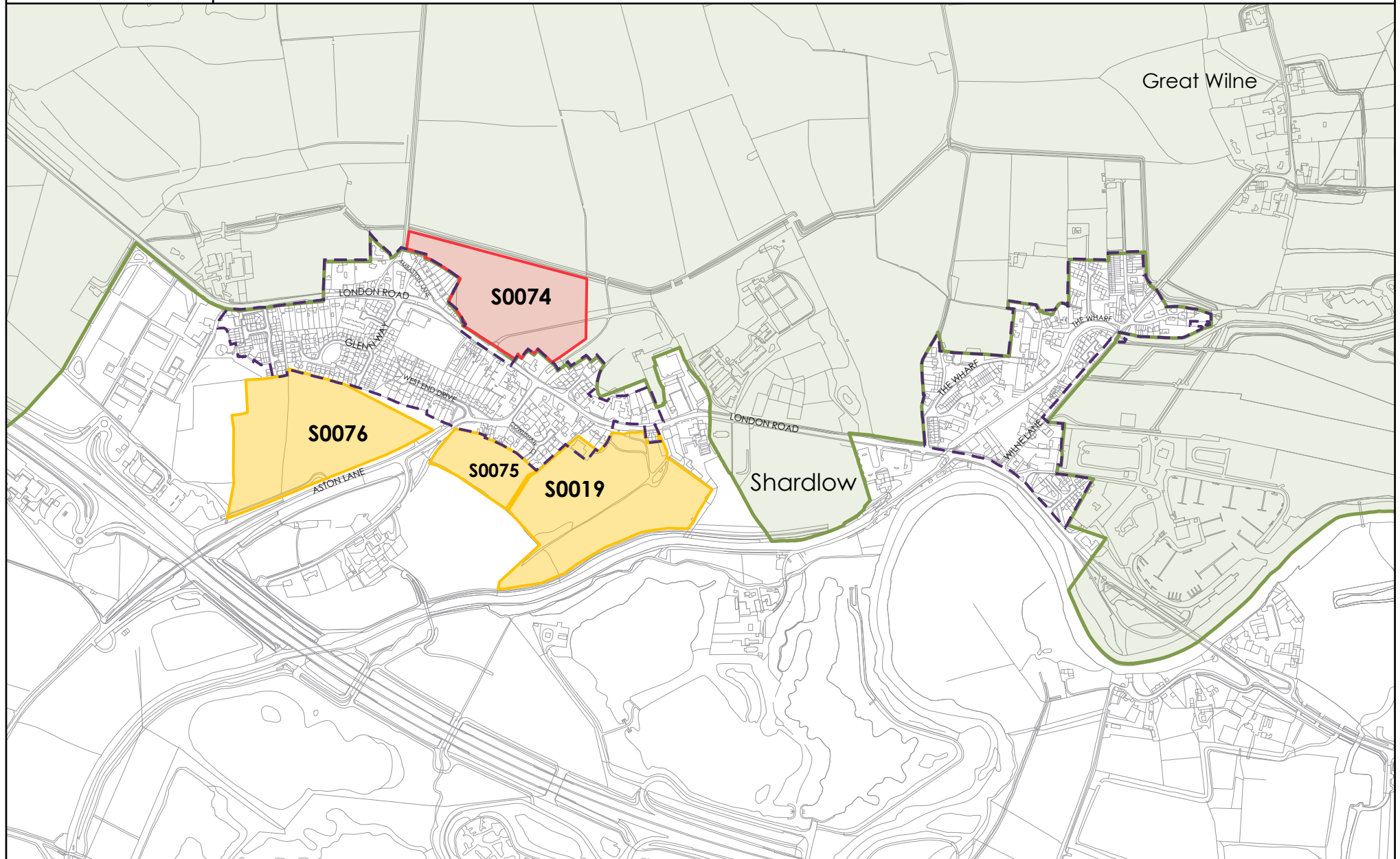
© Crown copyright. All rights reserved.  
100019461 2014.  
Scale: 1: 5000 at A4











## Housing Site Options - Shardlow



 Proposed Settlement boundary  
 Part 1 Housing Allocation

 Not suitable Part 2 sites  
 Possibly suitable Part 2 sites

 Green Belt  
**S0119** SHLAA Number  
(Strategic Housing Land Availability Assessment)

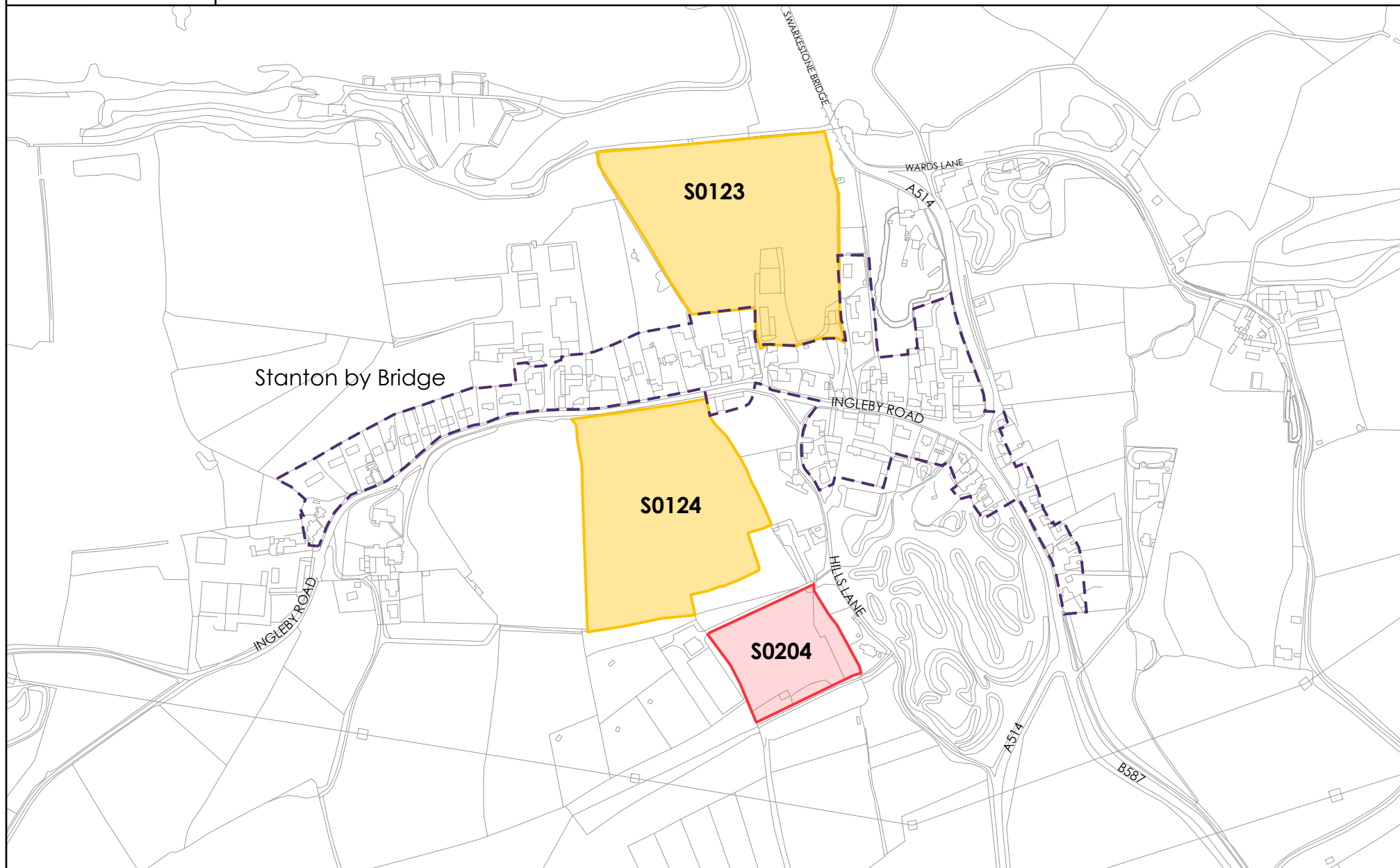
© Crown copyright. All rights reserved.  
100019461 2014.

Scale: 1: 10000 at A4





## Housing Site Options - Stanton by Bridge



Proposed Settlement boundary

Part 1 Housing Allocation



Not suitable Part 2 sites

Possibly suitable Part 2 sites



Green Belt

**S0123**

SHLAA Number

(Strategic Housing Land Availability Assessment)

© Crown copyright. All rights reserved.  
100019461 2014.

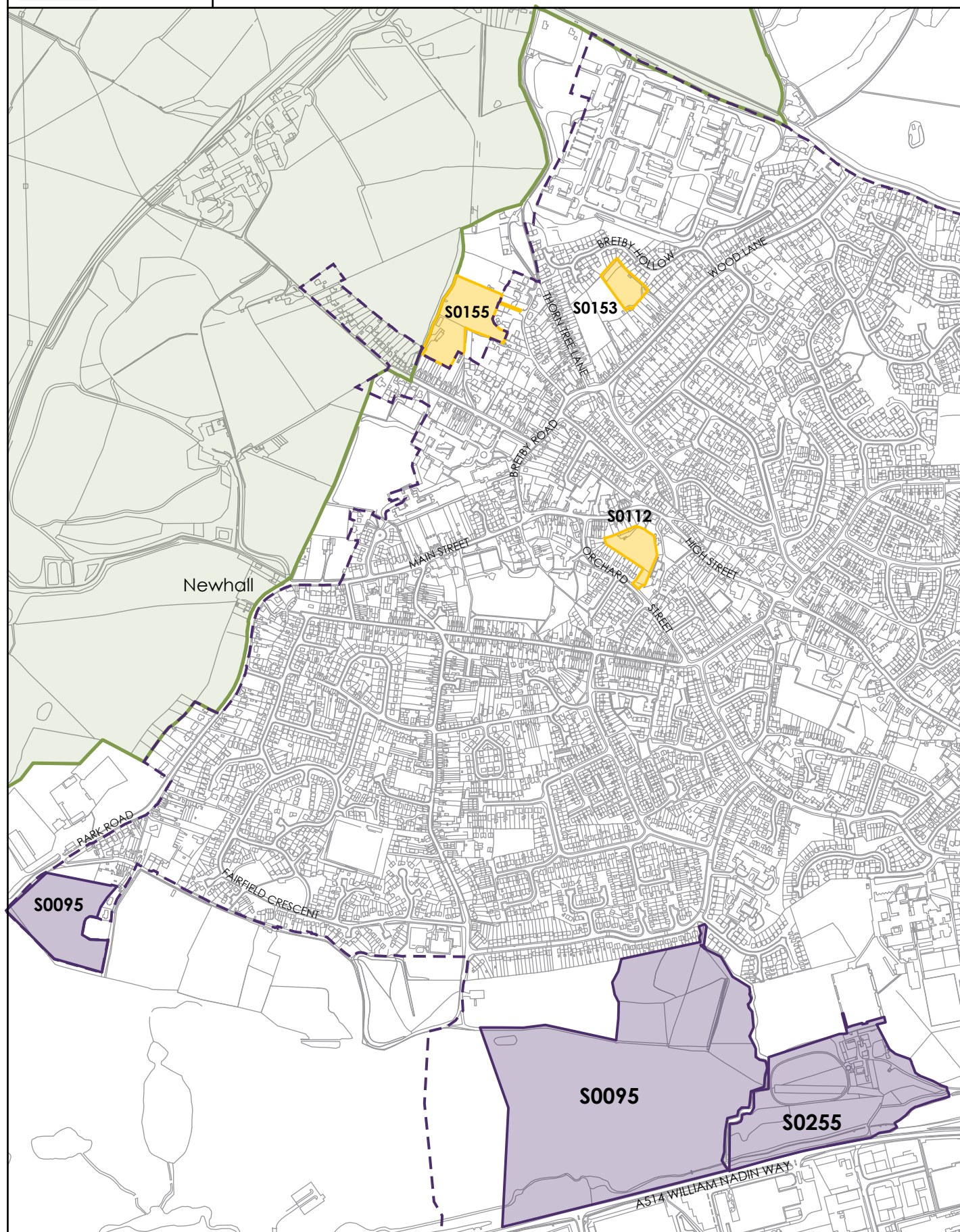
Scale: 1: 5000 at A4







## Housing Site Options - Swadlincote (1)



Proposed Settlement  
boundary

Part 1 Housing Allocation

Not suitable  
Part 2 sites

Possibly suitable  
Part 2 sites

Green Belt

**S0155** SHLAA Number  
(Strategic Housing Land  
Availability Assessment)

© Crown copyright. All rights  
reserved. 100019461 2014.

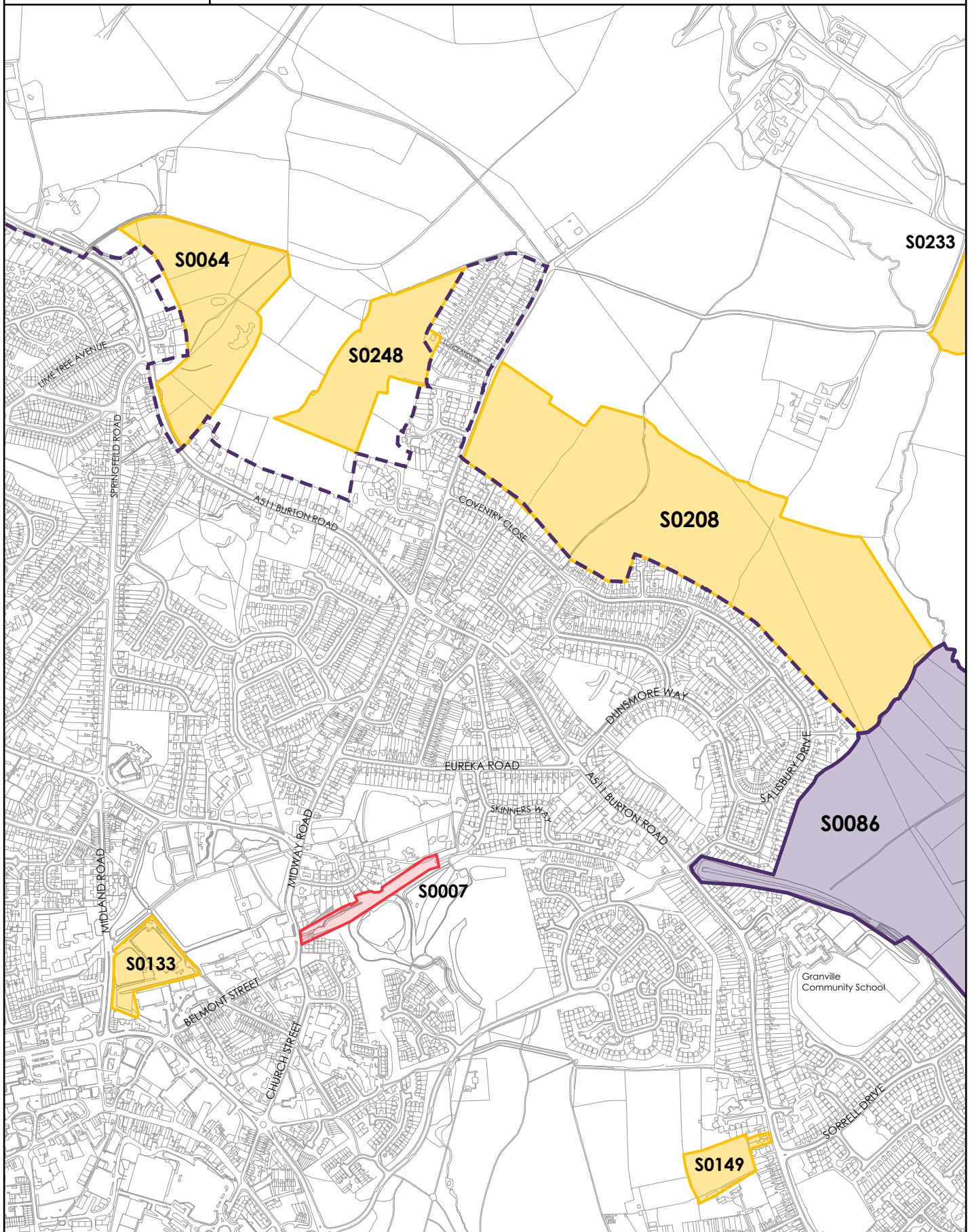
Scale: 1: 10000  
at A4







## Housing Site Options - Swadlincote (2)



Proposed Settlement  
boundary



Part 1 Housing Allocation



Not suitable  
Part 2 sites



Possibly suitable  
Part 2 sites



Green Belt

**S0155**

SHLAA Number  
(Strategic Housing Land  
Availability Assessment)

© Crown copyright. All rights  
reserved. 100019461 2014.

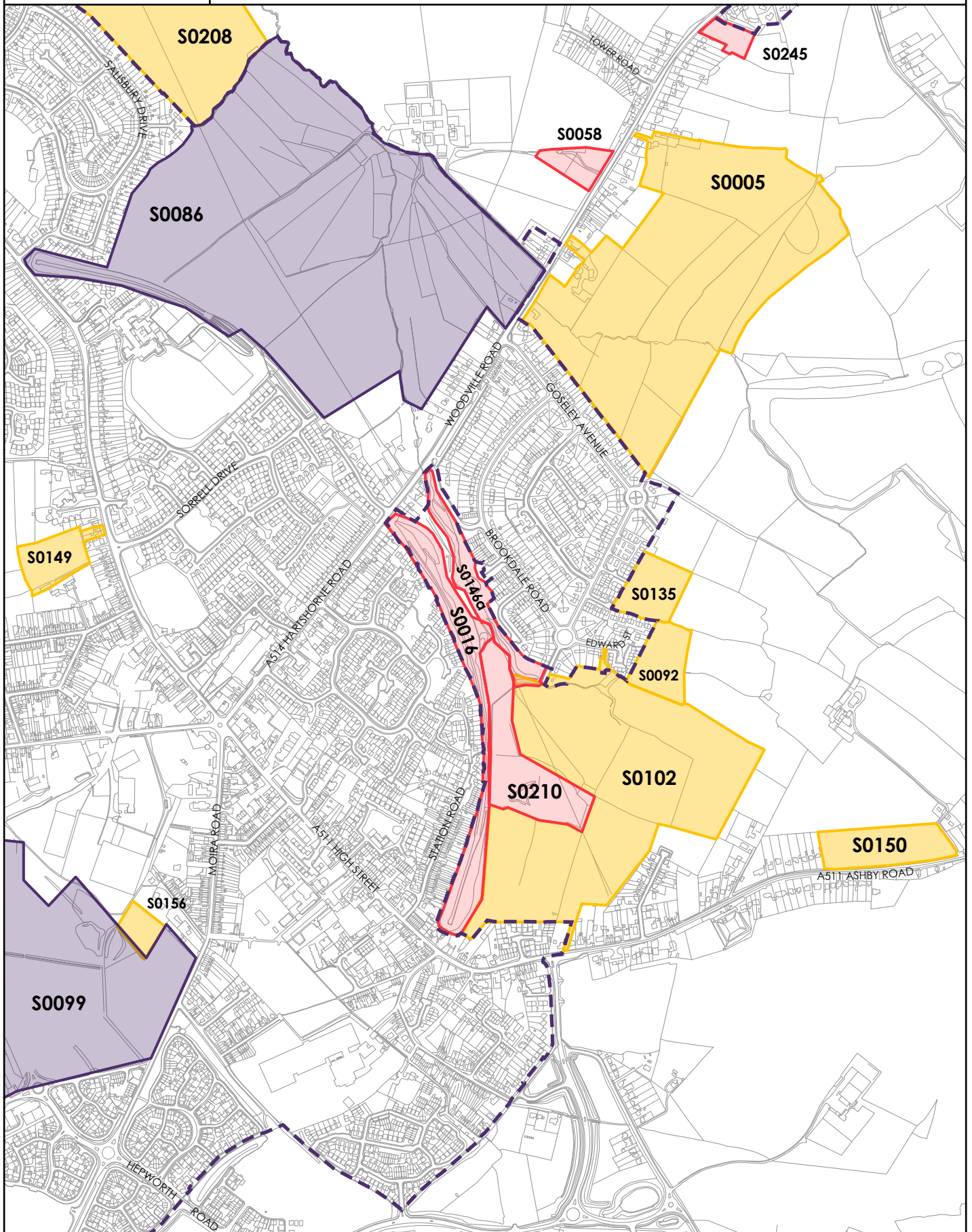
Scale: 1: 10000  
at A4








## Housing Site Options - Swadlincote (3)



Proposed Settlement  
boundary

Part 1 Housing Allocation



Not suitable  
Part 2 sites

Possibly suitable  
Part 2 sites



Green Belt

**S0155** SHLAA Number  
(Strategic Housing Land  
Availability Assessment)

© Crown copyright. All rights  
reserved. 100019461 2014.

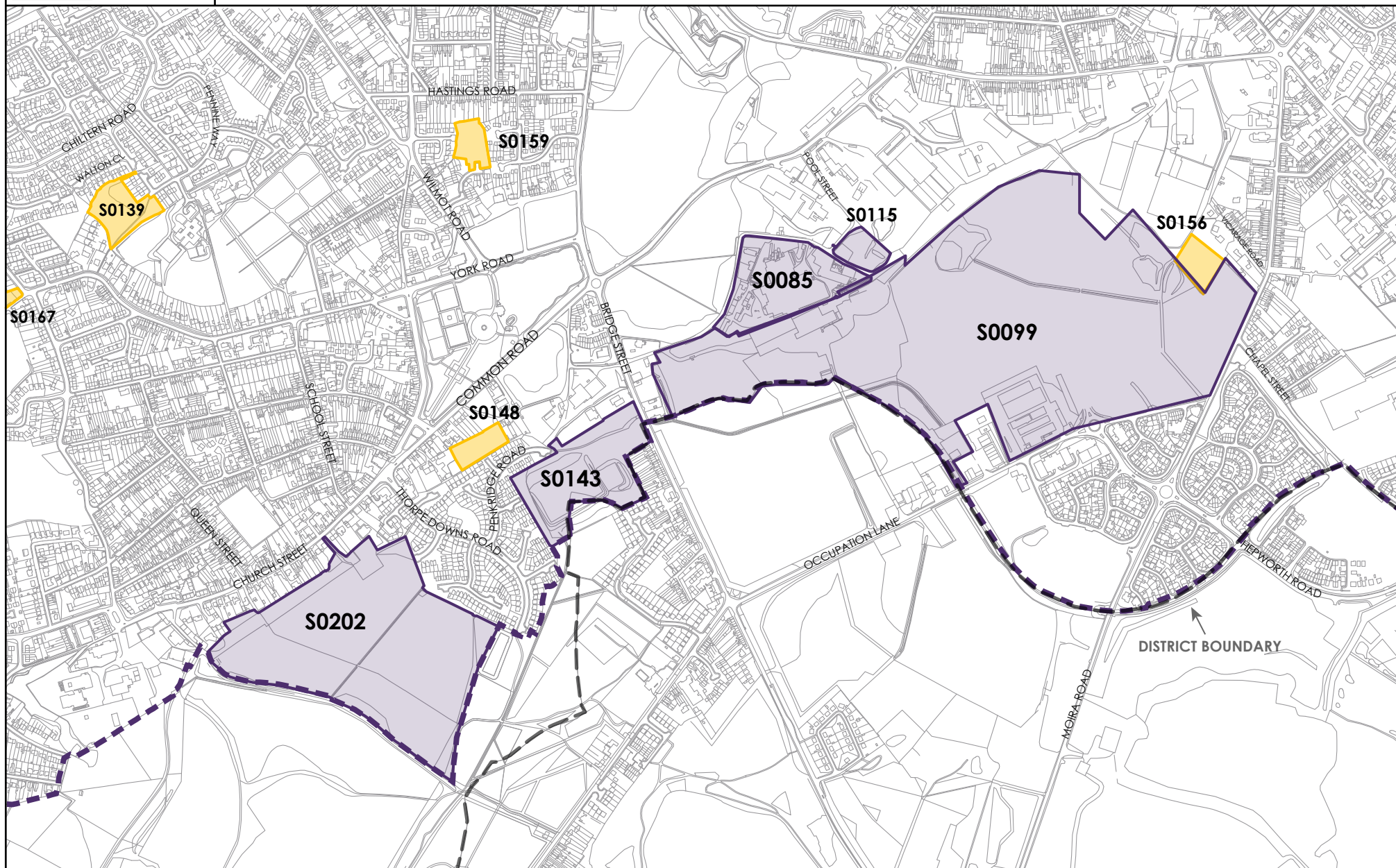
Scale: 1: 10000  
at A4











## Housing Site Options - Swadlincote (4)



 Proposed Settlement boundary  
 Part 1 Housing Allocation

 Not suitable Part 2 sites  
 Possibly suitable Part 2 sites

 Green Belt  
**S0241** SHLAA Number  
(Strategic Housing Land Availability Assessment)

© Crown copyright. All rights reserved.  
100019461 2014.

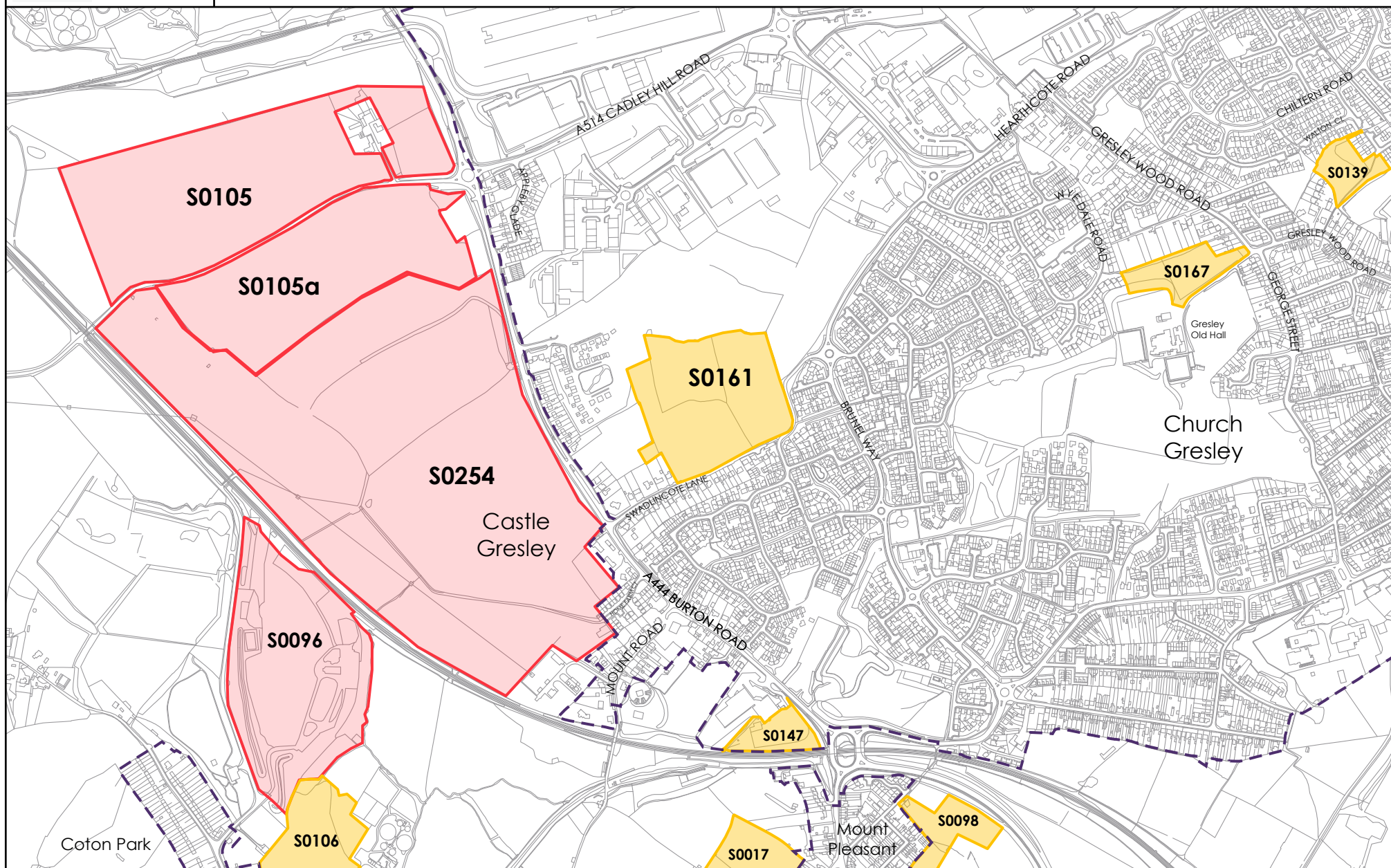
Scale: 1: 10000 at A4











## Housing Site Options - Swadlincote (5)



 Proposed Settlement boundary  
 Part 1 Housing Allocation

 Not suitable Part 2 sites  
 Possibly suitable Part 2 sites

 Green Belt  
**S0241** SHLAA Number  
(Strategic Housing Land Availability Assessment)

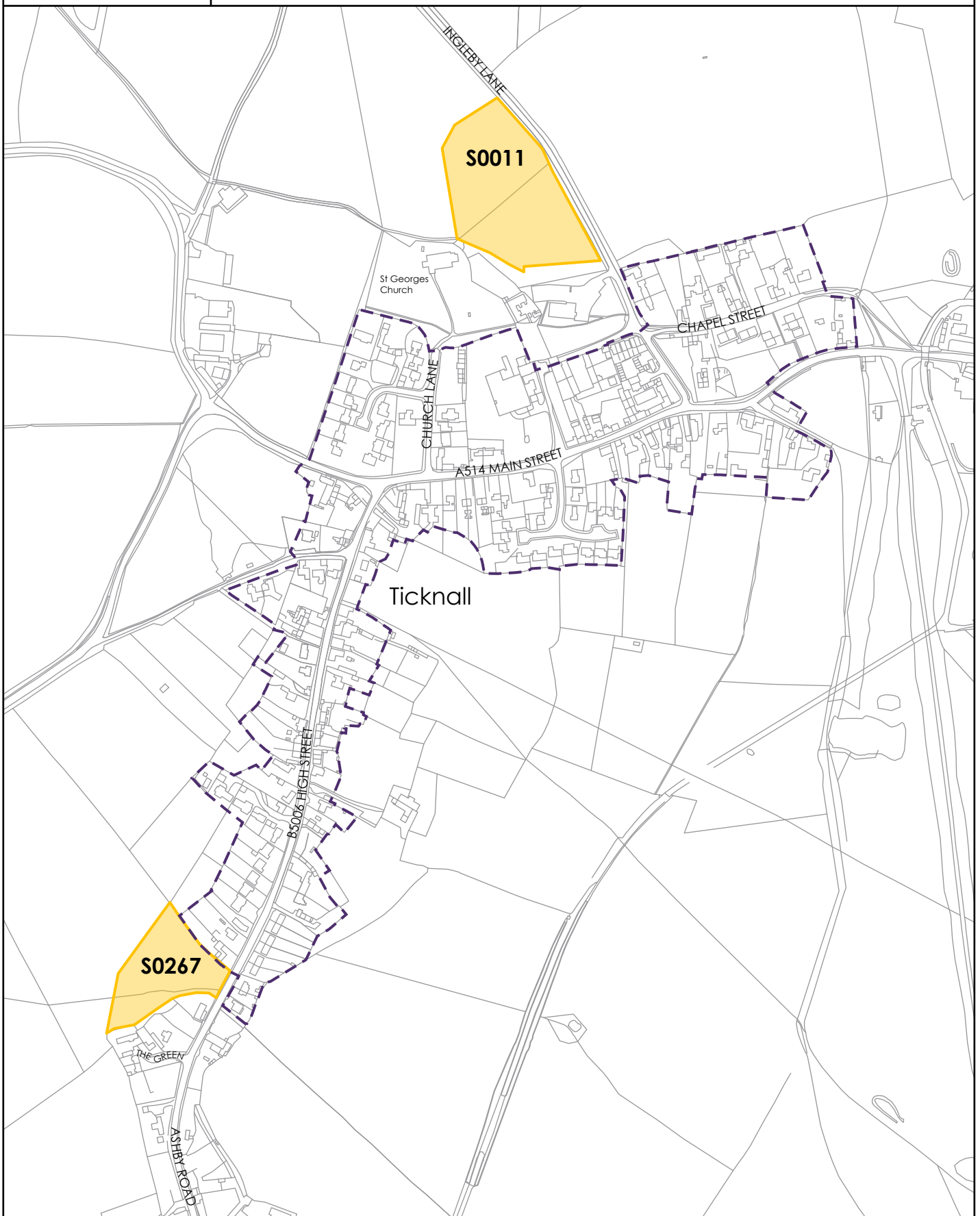
© Crown copyright. All rights reserved.  
100019461 2014.

Scale: 1: 10000 at A4






## Housing Site Options - Ticknall



Proposed Settlement  
boundary

Part 1 Housing Allocation



Not suitable  
Part 2 sites

Possibly suitable  
Part 2 sites



Green Belt

**S0267**

SHLAA Number  
(Strategic Housing Land  
Availability Assessment)

© Crown copyright. All rights  
reserved. 100019461 2014.

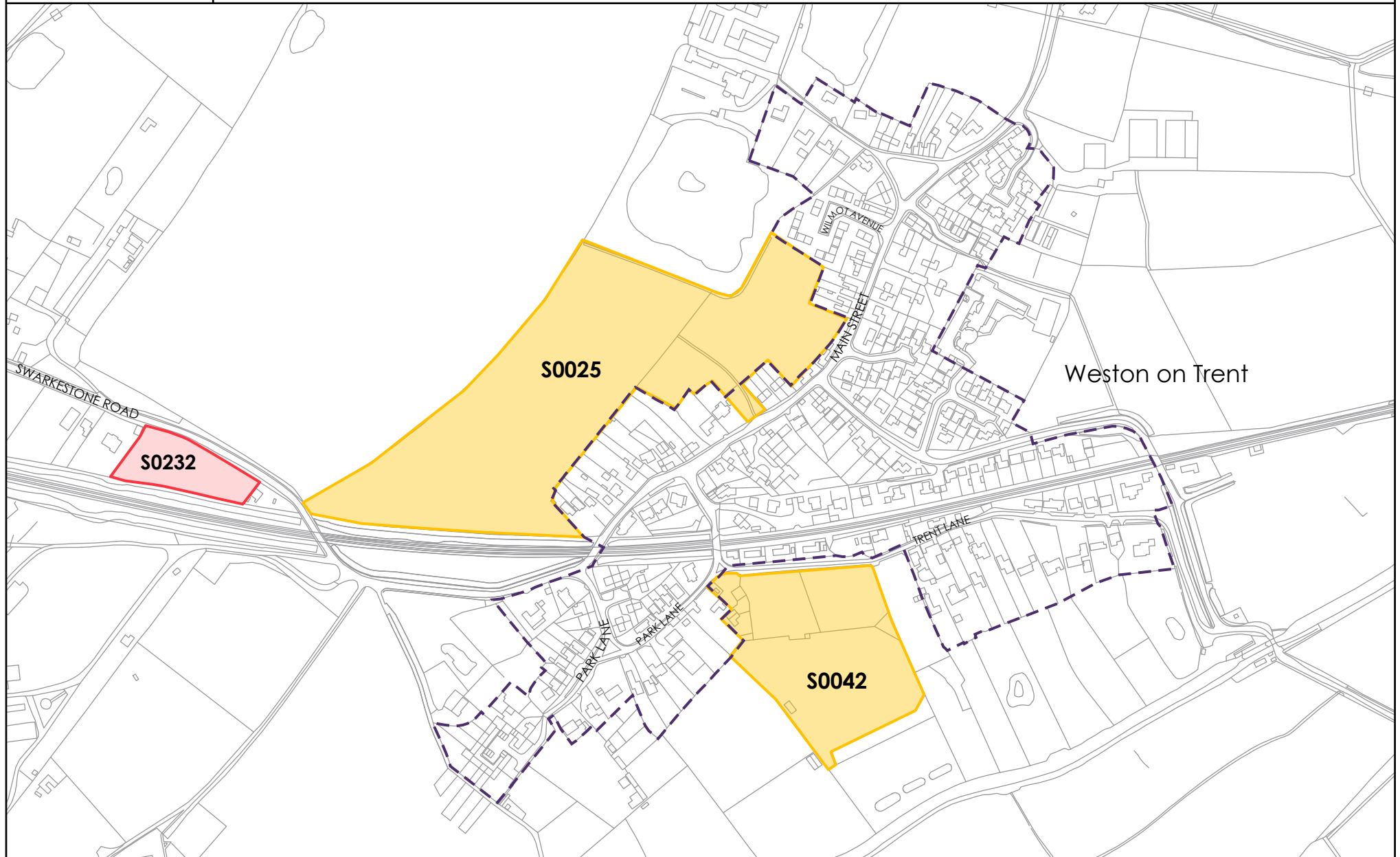
Scale: 1: 5000  
at A4











## Housing Site Options - Weston on Trent



 Proposed Settlement boundary  
 Part 1 Housing Allocation

 Not suitable Part 2 sites  
 Possibly suitable Part 2 sites

 Green Belt  
**S0025** SHLAA Number  
(Strategic Housing Land Availability Assessment)

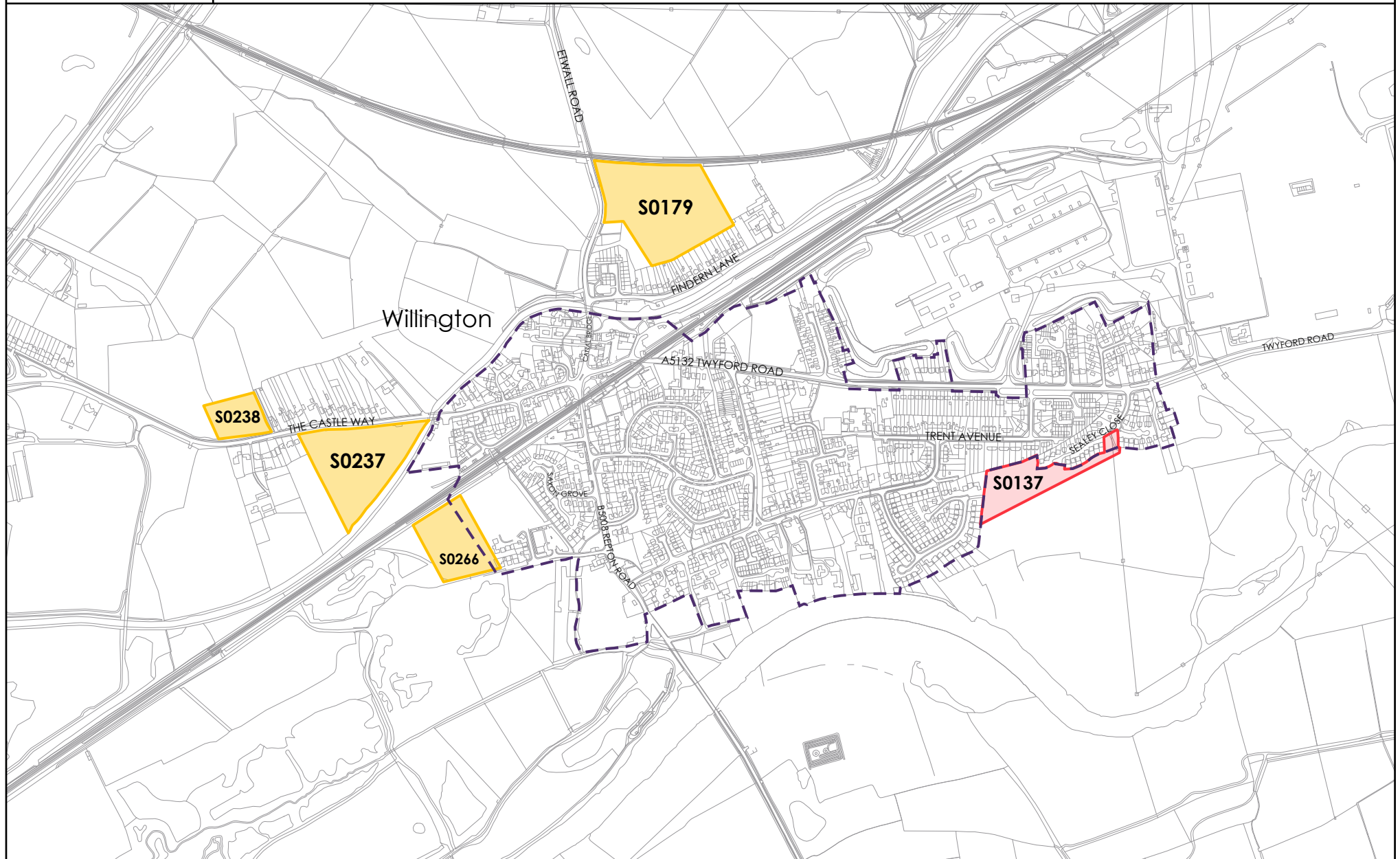
© Crown copyright. All rights reserved.  
100019461 2014.



Scale: 1: 5000 at A4







## Housing Site Options - Willington



 Proposed Settlement boundary  
 Part 1 Housing Allocation

 Not suitable Part 2 sites  
 Possibly suitable Part 2 sites

 Green Belt  
**S0179** SHLAA Number  
(Strategic Housing Land Availability Assessment)

© Crown copyright. All rights reserved.  
100019461 2014.

Scale: 1: 10000 at A4

